

- LEGEND**
- RAILWAY STATIONS
 - DEVELOPMENT BOUNDARY
 - 50M BUFFER
 - ARCHITECTURAL HERITAGE FEATURES

Copyright
© Irish Rail (2023). This drawing is confidential and the copyright in it is owned by Irish Rail. This drawing must not be either loaned, copied or otherwise reproduced in whole or in part or used for any purpose without the prior permission of Irish Rail.

© OpenStreetMap contributors.

© Ordnance Survey Ireland and Government of Ireland. All O.S. data used for plans are printed under "Copyright Ordnance Survey Ireland 0039723 (OSI Aerial Data or OSI Lidar Data) & 2023/ OSI_NMA_180 (OSI Vector Data)". All elevations are in metres and relate to OSI Geoid Model (OSGM02) Malin Head as defined by existing Project Control. All Co-ordinates are in Irish Transverse Mercator Grid (ITM) as defined by OSI active GPS station Tallaght College (TLTG).

NOTES



Tionscadal Éireann
Project Ireland
2040

Rev	Date	Dm	Chk'd	App'd	Description
P02	31/05/2024	DM	CC	COD	PLANNING ISSUE

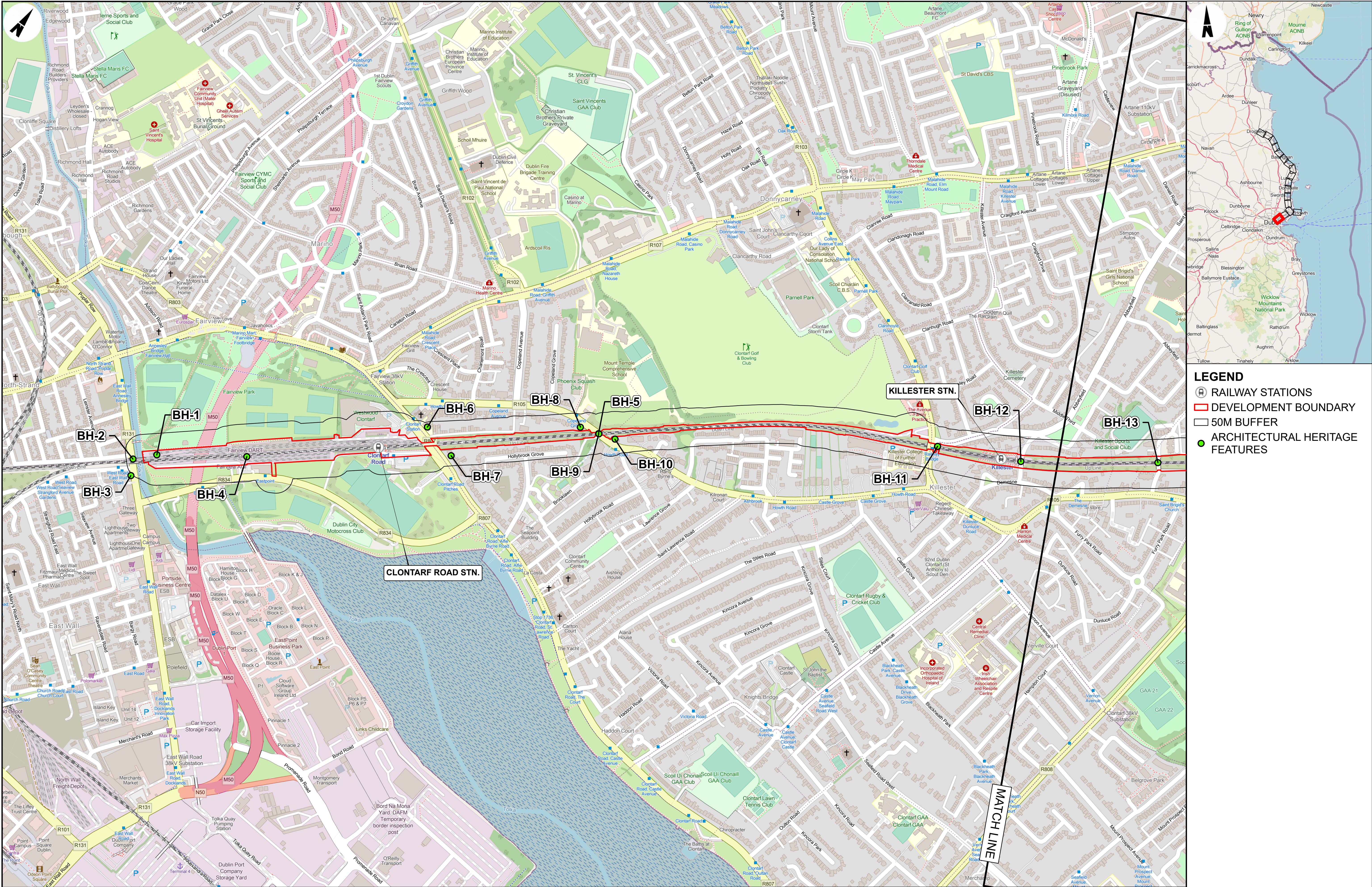


Date	07/09/2023
Project Code	D+WP56



Scale	1:75000 @ A1 1:150000 @ A3
Originator Code	ARP

Client	Engineering Designer	Project Title	DART+ COASTAL NORTH
Drawn	DM	Drawing Title	ARCHITECTURAL HERITAGE FIGURE 21.1: ARCHITECTURAL HERITAGE FEATURES OVERVIEW
Checked	CC	Drawing File Name	D+WP56-ARP-ZZ-NL-DR-EVAH-100001
Approved	COD	Sheet Number	1 of 18
		Status	S4
		Rev	P02



Copyright © Irish Rail (2023). This drawing is confidential and the copyright in it is owned by Irish Rail. This drawing must not be either loaned, copied or otherwise reproduced in whole or in part or used for any purpose without the prior permission of Irish Rail.

© Ordnance Survey Ireland and Government of Ireland. All O.S. data used for plans are printed under "Copyright Ordnance Survey Ireland 0039723 (OSI Aerial Data or OSI LIDAR Data) & 2023/ OSI, NMA, 1:60 (OSI Vector Data)". All elevations are in metres and relate to OSI Geoid Model (OSGM02) Malin Head as defined by existing Project Control. All Co-ordinates are in Irish Transverse Mercator Grid (ITM) as defined by OSI active GPS station Tallaght College (TLLG).

NOTES

Tionscadal Éireann
Project Ireland
2040

Rev	Date	Dm	Chkd	App'd	Description
P02	31/05/2024	DM	CC	COD	PLANNING ISSUE

Client

Date

Scale

Project Code

Engineering Designer

Drawn

Checked

Approved

Project Title

DART+ COASTAL NORTH

Drawing Title

ARCHITECTURAL HERITAGE
FIGURE 21.1: ARCHITECTURAL HERITAGE FEATURES

Drawing File Name

D+WP56-ARP-ZZ-NL-DR-EVAH-100002

Sheet Number

2 of 18

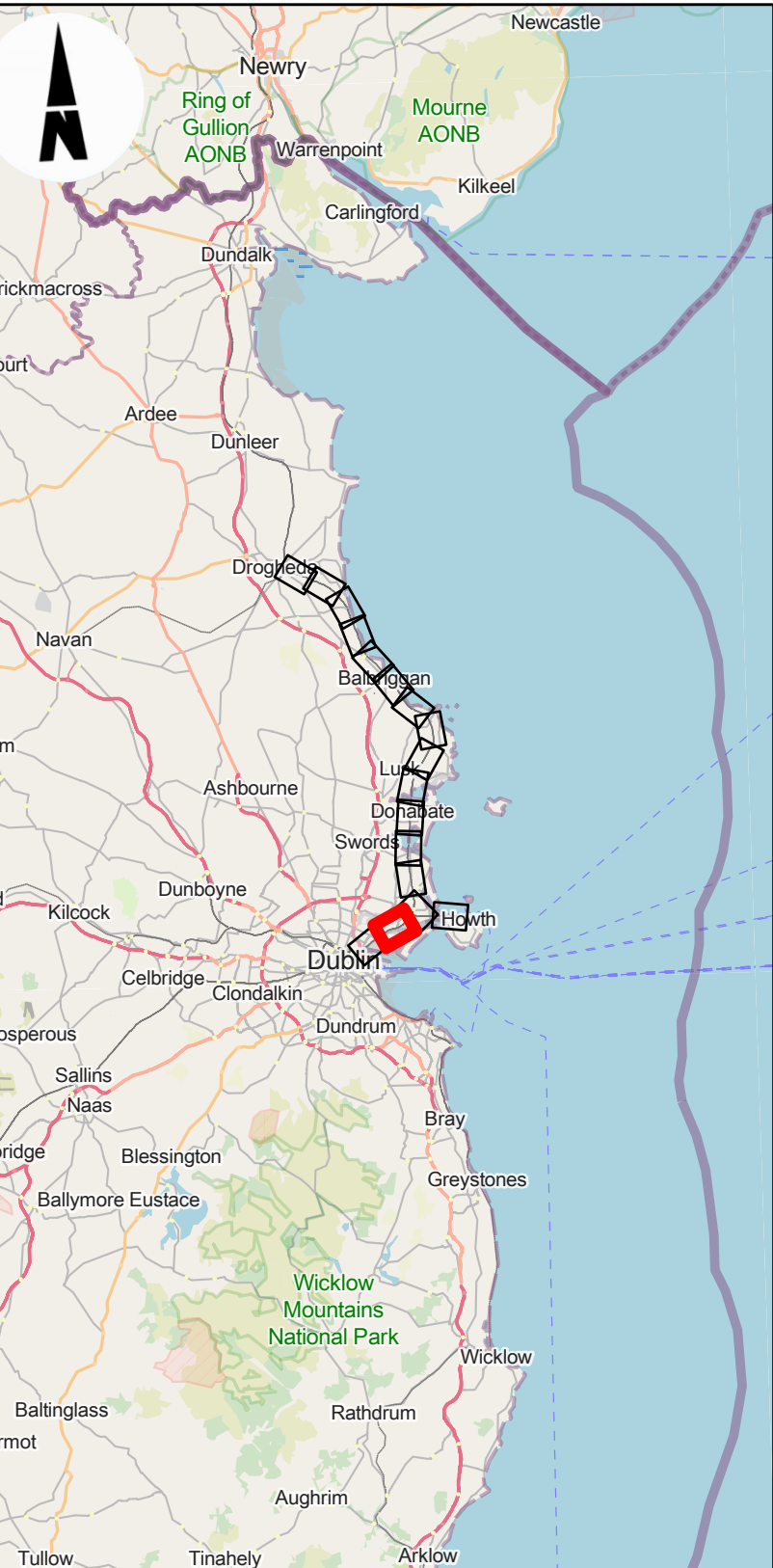
Status

S4

Rev

P02

© Arup



- LEGEND**
- RAILWAY STATIONS
 - DEVELOPMENT BOUNDARY
 - 50M BUFFER
 - ARCHITECTURAL HERITAGE FEATURES

Copyright © Irish Rail (2023). This drawing is confidential and the copyright in it is owned by Irish Rail. This drawing must not be either loaned, copied or otherwise reproduced in whole or in part or used for any purpose without the prior permission of Irish Rail.

© OpenStreetMap contributors.

© Ordnance Survey Ireland and Government of Ireland. All O.S. data used for plans are printed under "Copyright Ordnance Survey Ireland 0039723 (OSI Aerial Data or OSI Lidar Data) & 2023/ OSI, NMA, 180 (OSI Vector Data)". All elevations are in metres and relate to OSI Geoid Model (OSGM02) Mean Head as defined by existing Project Control. All Co-ordinates are in Irish Transverse Mercator Grid (ITM) as defined by OSI active GPS station Tallaght College (TLLG).

NOTES

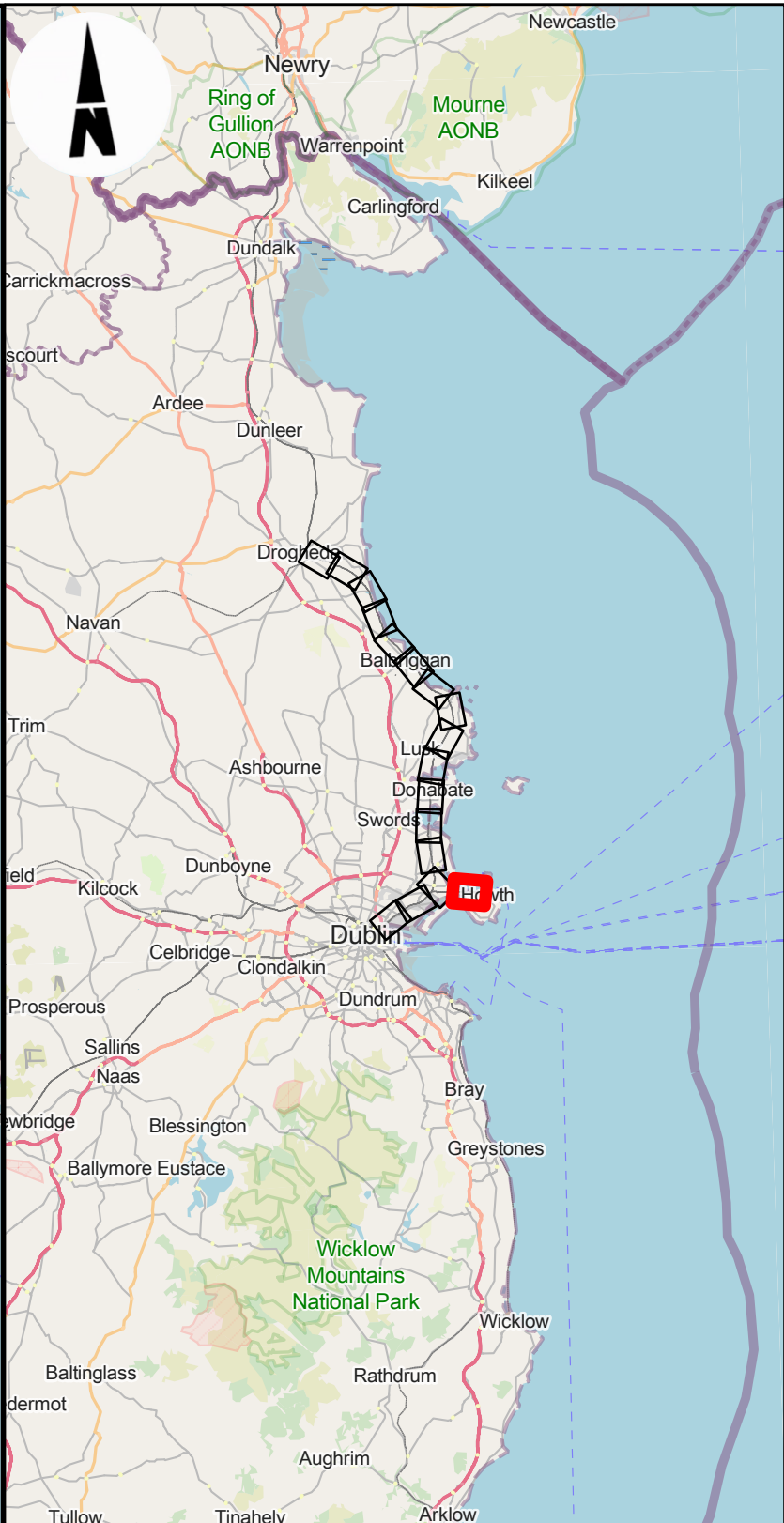


Tionscadal Éireann
Project Ireland
2040

Rev	Date	Dn	Chkd	App'd	Description
P02	31/05/2024	DM	CC	COD	PLANNING ISSUE

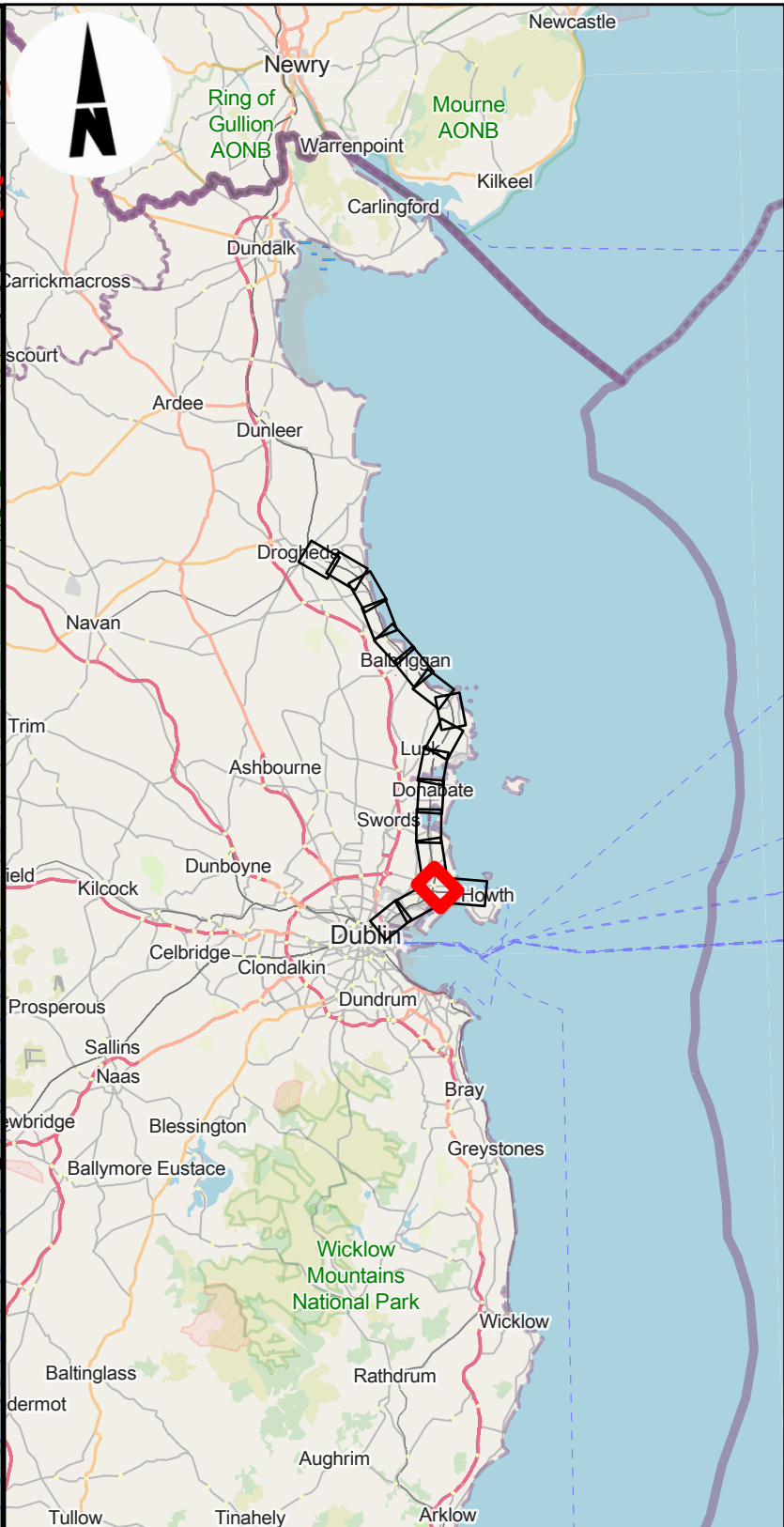
Client 		Engineering Designer 		
Date 07/09/2023	Scale 1:5000 @ A1 1:10000 @ A3	Drawn DM	Checked CC	Approved COD
Project Code D+WP56	Originator Code ARP	QMS Code 279933-00	Drawing File Name D+WP56-ARP-ZZ-NL-DR-EVAH-100003	

Project Title DART+ COASTAL NORTH				
Drawing Title ARCHITECTURAL HERITAGE FIGURE 21.1: ARCHITECTURAL HERITAGE FEATURES				
Sheet Number 3 of 18	Status S4	Rev P02		



- LEGEND**
- RAILWAY STATIONS
 - DEVELOPMENT BOUNDARY
 - 50M BUFFER

<div>Copyright</div> <div>© Irish Rail (2023). This drawing is confidential and the copyright in it is owned by Irish Rail. This drawing must not be either loaned, copied or otherwise reproduced in whole or in part or used for any purpose without the prior permission of Irish Rail.</div> <div>© OpenStreetMap contributors.</div> <div>© Ordnance Survey Ireland and Government of Ireland. All O.S. data used for plans are printed under "Copyright Ordnance Survey Ireland 0039723 (OSI Aerial Data or OSI Lidar Data) & 2023/ OSI_NMA_180 (OSI Vector Data)". All elevations are in metres and relate to OSI Geoid Model (OSGM02) Malin Head as defined by existing Project Control. All Co-ordinates are in Irish Transverse Mercator Grid (ITM) as defined by OSI active GPS station Tallaght College (TLLG).</div>										<div>NOTES</div>										<div><div><div><div><div><div></div><div></div><div></div></div><div><div></div><div></div><div></div></div></div><div><div></div><div></div><div></div></div><div><div></div><div></div><div></div></div></div><div><div></div><div></div><div></div></div><div><div></div><div></div><div></div></div></div><div>DART+ Coastal North</div></div> <div><div><div><div><div></div><div></div><div></div></div><div><div></div><div></div><div></div></div></div><div><div></div><div></div><div></div></div><div><div></div><div></div><div></div></div></div><div><div></div><div></div><div></div></div><div><div></div><div></div><div></div></div></div> <div>NTA</div> <div>Údarás Náisiúnta Iompair National Transport Authority</div> <div><div><div><div></div><div></div><div></div></div><div><div></div><div></div><div></div></div></div><div><div></div><div></div><div></div></div><div><div></div><div></div><div></div></div></div> <div><div></div><div></div><div></div></div> <div><div></div><div></div><div></div></div> <div>Tionscadal Éireann Project Ireland 2040</div>										<table><tr><td>Rev</td><td>Date</td><td>Dn</td><td>Chk'd</td><td>App'd</td><td>Description</td></tr><tr><td>P02</td><td>31/05/2024</td><td>DM</td><td>CC</td><td>COD</td><td>PLANNING ISSUE</td></tr><tr><td> </td><td> </td><td> </td><td> </td><td> </td><td> </td></tr><tr><td> </td><td> </td><td> </td><td> </td><td> </td><td> </td></tr><tr><td> </td><td> </td><td> </td><td> </td><td> </td><td> </td></tr><tr><td> </td><td> </td><td> </td><td> </td><td> </td><td> </td></tr><tr><td> </td><td> </td><td> </td><td> </td><td> </td><td> </td></tr><tr><td> </td><td> </td><td> </td><td> </td><td> </td><td> </td></tr><tr><td> </td><td> </td><td> </td><td> </td><td> </td><td> </td></tr><tr><td> </td><td> </td><td> </td><td> </td><td> </td><td> </td></tr><tr><td> </td><td> </td><td> </td><td> </td><td> </td><td> </td></tr></table>										Rev	Date	Dn	Chk'd	App'd	Description	P02	31/05/2024	DM	CC	COD	PLANNING ISSUE																																																							<div><div><div><div><div></div><div></div><div></div></div><div><div></div><div></div><div></div></div></div><div><div></div><div></div><div></div></div><div><div></div><div></div><div></div></div></div><div><div></div><div></div><div></div></div><div><div></div><div></div><div></div></div></div> <div>Iarnród Éireann Irish Rail</div> <div><div><div><div></div><div></div><div></div></div><div><div></div><div></div><div></div></div></div><div><div></div><div></div><div></div></div><div><div></div><div></div><div></div></div></div> <div><div></div><div></div><div></div></div> <div><div></div><div></div><div></div></div> <div>ARUP</div>										<table><tr><td colspan="2">Client</td><td colspan="4">Engineering Designer</td><td colspan="4">Project Title</td></tr><tr><td colspan="2"> </td><td colspan="4"> </td><td colspan="4">DART+ COASTAL NORTH</td></tr><tr><td colspan="2"> </td><td colspan="4"> </td><td colspan="4"> </td></tr><tr><td colspan="2"> </td><td colspan="4"> </td><td colspan="4"> </td></tr><tr><td colspan="2"> </td><td colspan="4"> </td><td colspan="4"> </td></tr><tr><td colspan="2"> </td><td colspan="4"> </td><td colspan="4"> </td></tr><tr><td colspan="2"> </td><td colspan="4"> </td><td colspan="4"> </td></tr><tr><td colspan="2"> </td><td colspan="4"> </td><td colspan="4"> </td></tr><tr><td colspan="2"> </td><td colspan="4"> </td><td colspan="4"> </td></tr><tr><td colspan="2"> </td><td colspan="4"> </td><td colspan="4"> </td></tr><tr><td colspan="2"> </td><td colspan="4"> </td><td colspan="4"> </td></tr><tr><td colspan="2"> </td><td colspan="4"> </td><td colspan="4"> </td></tr><tr><td colspan="2"> </td><td colspan="4"> </td><td colspan="4"> </td></tr><tr><td colspan="2"> </td><td colspan="4"> </td><td colspan="4"> </td></tr><tr><td colspan="2"> </td><td colspan="4"> </td><td colspan="4"> </td></tr><tr><td colspan="2"> </td><td colspan="4"> </td><td colspan="4"> </td></tr><tr><td colspan="2"> </td><td colspan="4"> </td><td colspan="4"> </td></tr><tr><td colspan="2"> </td><td colspan="4"> </td><td colspan="4"> </td></tr><tr><td colspan="2"> </td><td colspan="4"> </td><td colspan="4"> </td></tr><tr><td colspan="2"> </td><td colspan="4"> </td><td colspan="4"> </td></tr><tr><td colspan="2"> </td><td colspan="4"> </td><td colspan="4"> </td></tr><tr><td colspan="2"> </td><td colspan="4"> </td><td colspan="4"> </td></tr><tr><td colspan="2"> </td><td colspan="4"> </td><td colspan="4"> </td></tr><tr><td colspan="2"> </td><td colspan="4"> </td><td colspan="4"> </td></tr><tr><td colspan="2"> </td><td colspan="4"> </td><td colspan="4"> </td></tr><tr><td colspan="2"> </td><td colspan="4"> </td><td colspan="4"> </td></tr><tr><td colspan="2"> </td><td colspan="4"> </td><td colspan="4"> </td></tr><tr><td colspan="2"> </td><td colspan="4"> </td><td colspan="4"> </td></tr><tr><td colspan="2"> </td><td colspan="4"> </td><td colspan="4"> </td></tr><tr><td colspan="2"> </td><td colspan="4"> </td><td colspan="4"> </td></tr><tr><td colspan="2"> </td><td colspan="4"> </td><td colspan="4"> </td></tr><tr><td colspan="2"> </td><td colspan="4"> </td><td colspan="4"> </td></tr><tr><td colspan="2"> </td><td colspan="4"> </td><td colspan="4"> </td></tr><tr><td colspan="2"> </td><td colspan="4"> </td><td colspan="4"> </td></tr><tr><td colspan="2"> </td><td colspan="4"> </td><td colspan="4"> </td></tr><tr><td colspan="2"> </td><td colspan="4"> </td><td colspan="4"> </td></tr><tr><td colspan="2"> </td><td colspan="4"> </td><td colspan="4"> </td></tr><tr><td colspan="2"> </td><td colspan="4"> </td><td colspan="4"> </td></tr><tr><td colspan="2"> </td><td colspan="4"> </td><td colspan="4"> </td></tr><tr><td colspan="2"> </td><td colspan="4"> </td><td colspan="4"> </td></tr><tr><td colspan="2"> </td><td colspan="4"> </td><td colspan="4"> </td></tr><tr><td colspan="2"> </td><td colspan="4"> </td><td colspan="4"> </td></tr><tr><td colspan="2"> </td><td colspan="4"> </td><td colspan="4"> </td></tr><tr><td colspan="2"> </td><td colspan="4"> </td><td colspan="4"> </td></tr><tr><td colspan="2"> </td><td colspan="4"> </td><td colspan="4"> </td></tr><tr><td colspan="2"> </td><td colspan="4"> </td><td colspan="4"> </td></tr><tr><td colspan="2"> </td><td colspan="4"> </td><td colspan="4"> </td></tr><tr><td colspan="2"> </td><td colspan="4"> </td><td colspan="4"> </td></tr><tr><td colspan="2"> </td><td colspan="4"> </td><td colspan="4"> </td></tr><tr><td colspan="2"> </td><td colspan="4"> </td><td colspan="4"> </td></tr><tr><td colspan="2"> </td><td colspan="4"> </td><td colspan="4"> </td></tr><tr><td colspan="2"> </td><td colspan="4"> </td><td colspan="4"> </td></tr><tr><td colspan="2"> </td><td colspan="4"> </td><td colspan="4"> </td></tr><tr><td colspan="2"> </td><td colspan="4"> </td><td colspan="4"> </td></tr><tr><td colspan="2"> </td><td colspan="4"> </td><td colspan="4"> </td></tr><tr><td colspan="2"> </td><td colspan="4"> </td><td colspan="4"> </td></tr><tr><td colspan="2"> </td><td colspan="4"> </td><td colspan="4"> </td></tr><tr><td colspan="2"> </td><td colspan="4"> </td><td colspan="4"> </td></tr><tr><td colspan="2"> </td><td colspan="4"> </td><td colspan="4"> </td></tr><tr><td colspan="2"> </td><td colspan="4"> </td><td colspan="4"> </td></tr><tr><td colspan="2"> </td><td colspan="4"> </td><td colspan="4"> </td></tr><tr><td colspan="2"> </td><td colspan="4"> </td><td colspan="4"> </td></tr><tr><td colspan="2"> </td><td colspan="4"> </td><td colspan="4"> </td></tr><tr><td colspan="2"> </td><td colspan="4"> </td><td colspan="4"> </td></tr><tr><td colspan="2"> </td><td colspan="4"> </td><td colspan="4"> </td></tr><tr><td colspan="2"> </td><td colspan="4"> </td><td colspan="4"> </td></tr><tr><td colspan="2"> </td><td colspan="4"> </td><td colspan="4"> </td></tr><tr><td colspan="2"> </td><td colspan="4"> </td><td colspan="4"> </td></tr><tr><td colspan="2"> </td><td colspan="4"> </td><td colspan="4"> </td></tr><tr><td colspan="2"> </td><td colspan="4"> </td><td colspan="4"> </td></tr><tr><td colspan="2"> </td><td colspan="4"> </td><td colspan="4"> </td></tr><tr><td colspan="2"> </td><td colspan="4"> </td><td colspan="4"> </td></tr><tr><td colspan="2"> </td><td colspan="4"> </td><td colspan="4"> </td></tr><tr><td colspan="2"> </td><td colspan="4"> </td><td colspan="4"> </td></tr><tr><td colspan="2"> </td><td colspan="4"> </td><td colspan="4"> </td></tr><tr><td colspan="2"> </td><td colspan="4"> </td><td colspan="4"> </td></tr><tr><td colspan="2"> </td><td colspan="4"> </td><td colspan="4"> </td></tr><tr><td colspan="2"> </td><td colspan="4"> </td><td colspan="4"> </td></tr><tr><td colspan="2"> </td><td colspan="4"> </td><td colspan="4"> </td></tr><tr><td colspan="2"> </td><td colspan="4"> </td><td colspan="4"> </td></tr><tr><td colspan="2"> </td><td colspan="4"> </td><td colspan="4"> </td></tr><tr><td colspan="2"> </td><td colspan="4"> </td><td colspan="4"> </td></tr><tr><td colspan="2"> </td><td colspan="4"> </td><td colspan="4"> </td></tr><tr><td colspan="2"> </td><td colspan="4"> </td><td colspan="4"> </td></tr><tr><td colspan="2"> </td><td colspan="4"> </td><td colspan="4"> </td></tr><tr><td colspan="2"> </td><td colspan="4"> </td><td colspan="4"> </td></tr><tr><td colspan="2"> </td><td colspan="4"> </td><td colspan="4"> </td></tr><tr><td colspan="2"> </td><td colspan="4"> </td><td colspan="4"> </td></tr><tr><td colspan="2"> </td><td colspan="4"> </td><td colspan="4"> </td></tr><tr><td colspan="2"> </td><td colspan="4"> </td><td colspan="4"> </td></tr><tr><td colspan="2"> </td><td colspan="4"> </td><td colspan="4"> </td></tr><tr><td colspan="2"> </td><td colspan="4"> </td><td colspan="4"> </td></tr><tr><td colspan="2"> </td><td colspan="4"> </td><td colspan="4"> </td></tr><tr><td colspan="2"> </td><td colspan="4"> </td><td colspan="4"> </td></tr><tr><td colspan="2"> </td><td colspan="4"> </td><td colspan="4"> </td></tr><tr><td colspan="2"> </td><td colspan="4"> </td><td colspan="4"> </td></tr><tr><td colspan="2"> </td><td colspan="4"> </td><td colspan="4"> </td></tr><tr><td colspan="2"> </td><td colspan="4"> </td><td colspan="4"> </td></tr><tr><td colspan="2"> </td><td colspan="4"> </td><td colspan="4"> </td></tr><tr><td colspan="2"> </td><td colspan="4"> </td><td colspan="4"> </td></tr><tr><td colspan="2"> </td><td colspan="4"> </td><td colspan="4"> </td></tr><tr><td colspan="2"> </td><td colspan="4"> </td><td colspan="4"> </td></tr><tr><td colspan="2"> </td><td colspan="4"> </td><td colspan="4"> </td></tr><tr><td colspan="2"> </td><td colspan="4"> </td><td colspan="4"> </td></tr><tr><td colspan="2"> </td><td colspan="4"> </td><td colspan="4"> </td></tr><tr><td colspan="2"> </td><td colspan="4"> </td><td colspan="4"> </td></tr><tr><td colspan="2"> </td><td colspan="4"> </td><td colspan="4"> </td></tr><tr><td colspan="2"> </td><td colspan="4"> </td><td colspan="4"> </td></tr><tr><td colspan="2"> </td><td colspan="4"> </td><td colspan="4"> </td></tr><tr><td colspan="2"> </td><td colspan="4"> </td><td colspan="4"> </td></tr><tr><td colspan="2"> </td><td colspan="4"> </td><td colspan="4"> </td></tr><tr><td colspan="2"> </td><td colspan="4"> </td><td colspan="4"> </td></tr><tr><td colspan="2"> </td><td colspan="4"> </td><td colspan="4"> </td></tr><tr><td colspan="2"> </td><td colspan="4"> </td><td colspan="4"> </td></tr><tr><td colspan="2"> </td><td colspan="4"> </td><td colspan="4"> </td></tr><tr><td colspan="2"> </td><td colspan="4"> </td><td colspan="4"> </td></tr><tr><td colspan="2"> </td><td colspan="4"> </td><td colspan="4"> </td></tr><tr><td colspan="2"> </td><td colspan="4"> </td><td colspan="4"> </td></tr><tr><td colspan="2"> </td><td colspan="4"> </td><td colspan="4"> </td></tr><tr><td colspan="2"> </td><td colspan="4"> </td><td colspan="4"> </td></tr><tr><td colspan="2"> </td><td colspan="4"> </td><td colspan="4"> </td></tr><tr><td colspan="2"> </td><td colspan="4"> </td><td colspan="4"> </td></tr><tr><td colspan="2"> </td><td colspan="4"> </td><td colspan="4"> </td></tr><tr><td colspan="2"> </td><td colspan="4"> </td><td colspan="4"> </td></tr><tr><td colspan="2"> </td><td colspan="4"> </td><td colspan="4"> </td></tr><tr><td colspan="2"> </td><td colspan="4"> </td><td colspan="4"> </td></tr><tr><td colspan="2"> </td><td colspan="4"> </td><td colspan="4"> </td></tr><tr><td colspan="2"> </td><td colspan="4"> </td><td colspan="4"> </td></tr><tr><td colspan="2"> </td><td colspan="4"> </td><td colspan="4"> </td></tr><tr><td colspan="2"> </td><td colspan="4"> </td><td colspan="4"> </td></tr><tr><td colspan="2"> </td><td colspan="4"> </td><td colspan="4"> </td></tr><tr><td colspan="2"> </td><td colspan="4"> </td><td colspan="4"> </td></tr><tr><td colspan="2"> </td><td colspan="4"> </td><td colspan="4"> </td></tr><tr><td colspan="2"> </td><td colspan="4"> </td><td colspan="4"> </td></tr><tr><td colspan="2"> </td><td colspan="4"> </td><td colspan="4"> </td></tr><tr><td colspan="2"> </td><td colspan="4"> </td><td colspan="4"> </td></tr><tr><td colspan="2"> </td><td colspan="4"> </td><td colspan="4"> </td></tr><tr><td colspan="2"> </td><td colspan="4"> </td><td colspan="4"> </td></tr><tr><td colspan="2"> </td><td colspan="4"> </td><td colspan="4"> </</td></tr></table>										Client		Engineering Designer				Project Title										DART+ COASTAL NORTH																																																																																																																																																																																																																																																																																																																																																																																																																																																																																																																																																																																																																																																																																																																																																																																																																																																																																																																																																																																																																																																																																																																																																																																																																																																																																																																																																																																																																										</			
Rev	Date	Dn	Chk'd	App'd	Description																																																																																																																																																																																																																																																																																																																																																																																																																																																																																																																																																																																																																																																																																																																																																																																																																																																																																																																																																																																																																																																																																																																																																																																																																																																																																																																																																																																																																																																																																																																																																																						
P02	31/05/2024	DM	CC	COD	PLANNING ISSUE																																																																																																																																																																																																																																																																																																																																																																																																																																																																																																																																																																																																																																																																																																																																																																																																																																																																																																																																																																																																																																																																																																																																																																																																																																																																																																																																																																																																																																																																																																																																																																						
Client		Engineering Designer				Project Title																																																																																																																																																																																																																																																																																																																																																																																																																																																																																																																																																																																																																																																																																																																																																																																																																																																																																																																																																																																																																																																																																																																																																																																																																																																																																																																																																																																																																																																																																																																																																																					
						DART+ COASTAL NORTH																																																																																																																																																																																																																																																																																																																																																																																																																																																																																																																																																																																																																																																																																																																																																																																																																																																																																																																																																																																																																																																																																																																																																																																																																																																																																																																																																																																																																																																																																																																																																																					
						</																																																																																																																																																																																																																																																																																																																																																																																																																																																																																																																																																																																																																																																																																																																																																																																																																																																																																																																																																																																																																																																																																																																																																																																																																																																																																																																																																																																																																																																																																																																																																																					



- LEGEND**
- RAILWAY STATIONS
 - DEVELOPMENT BOUNDARY
 - 50M BUFFER
 - ARCHITECTURAL HERITAGE FEATURES

Copyright © Irish Rail (2023). This drawing is confidential and the copyright in it is owned by Irish Rail. This drawing must not be either loaned, copied or otherwise reproduced in whole or in part or used for any purpose without the prior permission of Irish Rail.

© Ordnance Survey Ireland and Government of Ireland. All O.S. data used for plans are printed under "Copyright Ordnance Survey Ireland 0039723 (OSI Aerial Data or OSI Lidar Data) & 2023/ OSI, NMA, 180 (OSI Vector Data)". All elevations are in metres and relate to OSI Geoid Model (OSGM02) Malin Head as defined by existing Project Control. All Co-ordinates are in Irish Transverse Mercator Grid (ITM) as defined by OSI active GPS station Tallaght College (TLLG).

NOTES

DART+ Coastal North

NTA

Tionscadal Éireann 2040

Rev	Date	Dm	Chkd	App'd	Description
P02	31/05/2024	DM	CC	COD	PLANNING ISSUE

Iarnród Éireann Irish Rail

Client

Date 07/09/2023

Scale 1:5000 @ A1
1:10000 @ A3

Project Code D+WP56

Originator Code ARP

ARUP

Engineering Designer

Drawn DM

Checked CC

Approved COD

Project Title

DART+ COASTAL NORTH

Drawing Title

ARCHITECTURAL HERITAGE
FIGURE 21.1: ARCHITECTURAL HERITAGE FEATURES

Drawing File Name

D+WP56-ARP-ZZ-NL-DR-EVAH-100005

Sheet Number

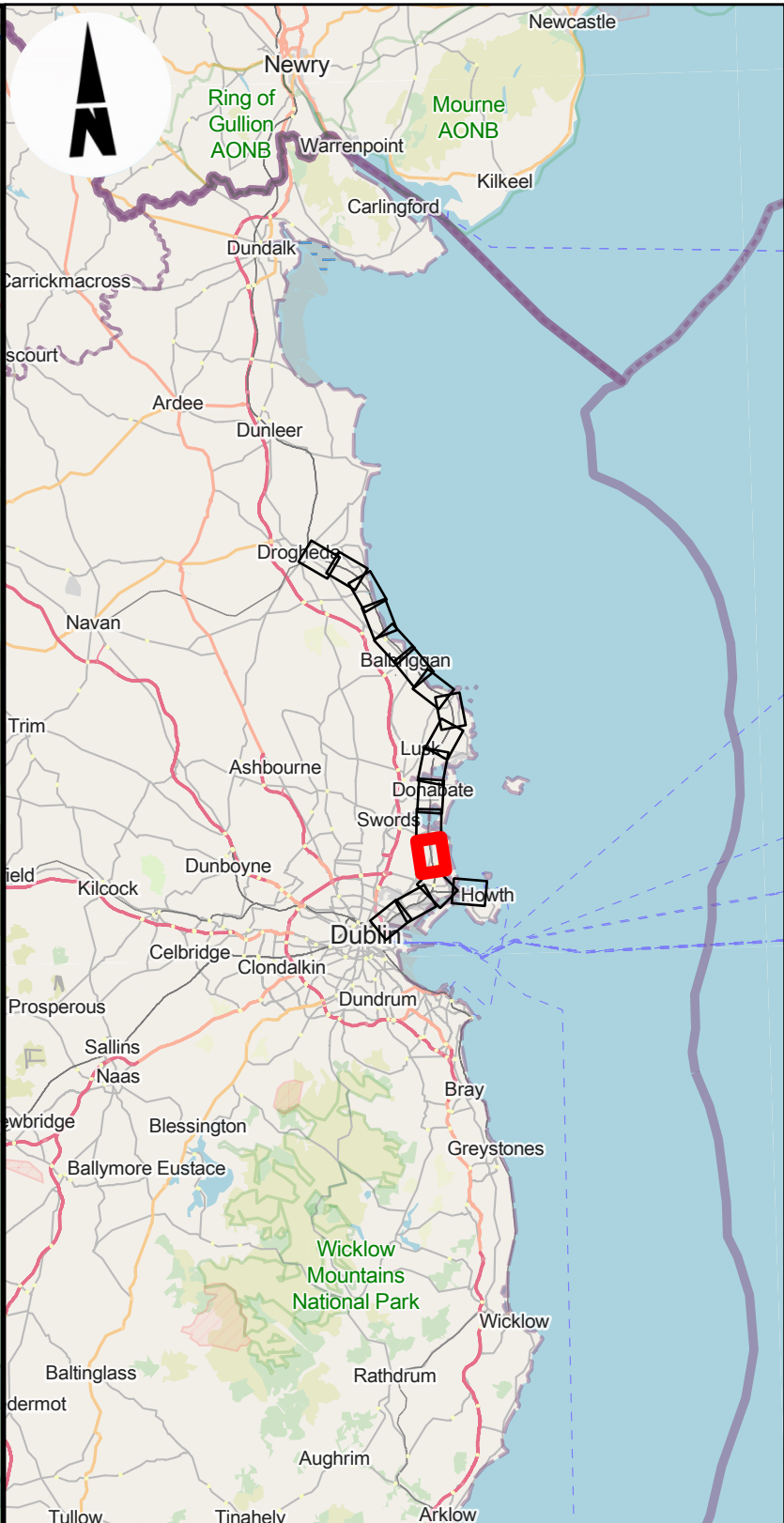
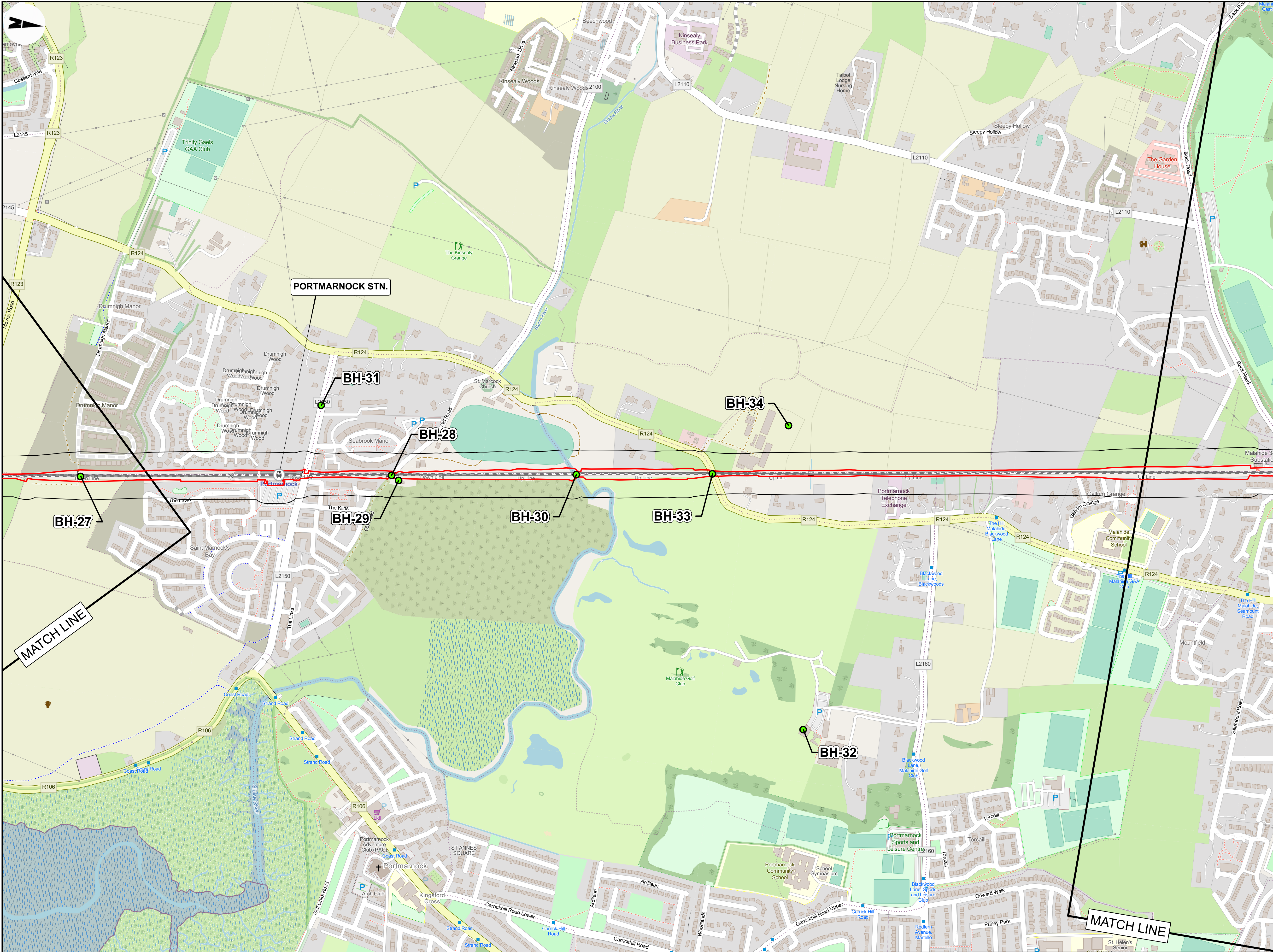
6 of 18

Status

S4

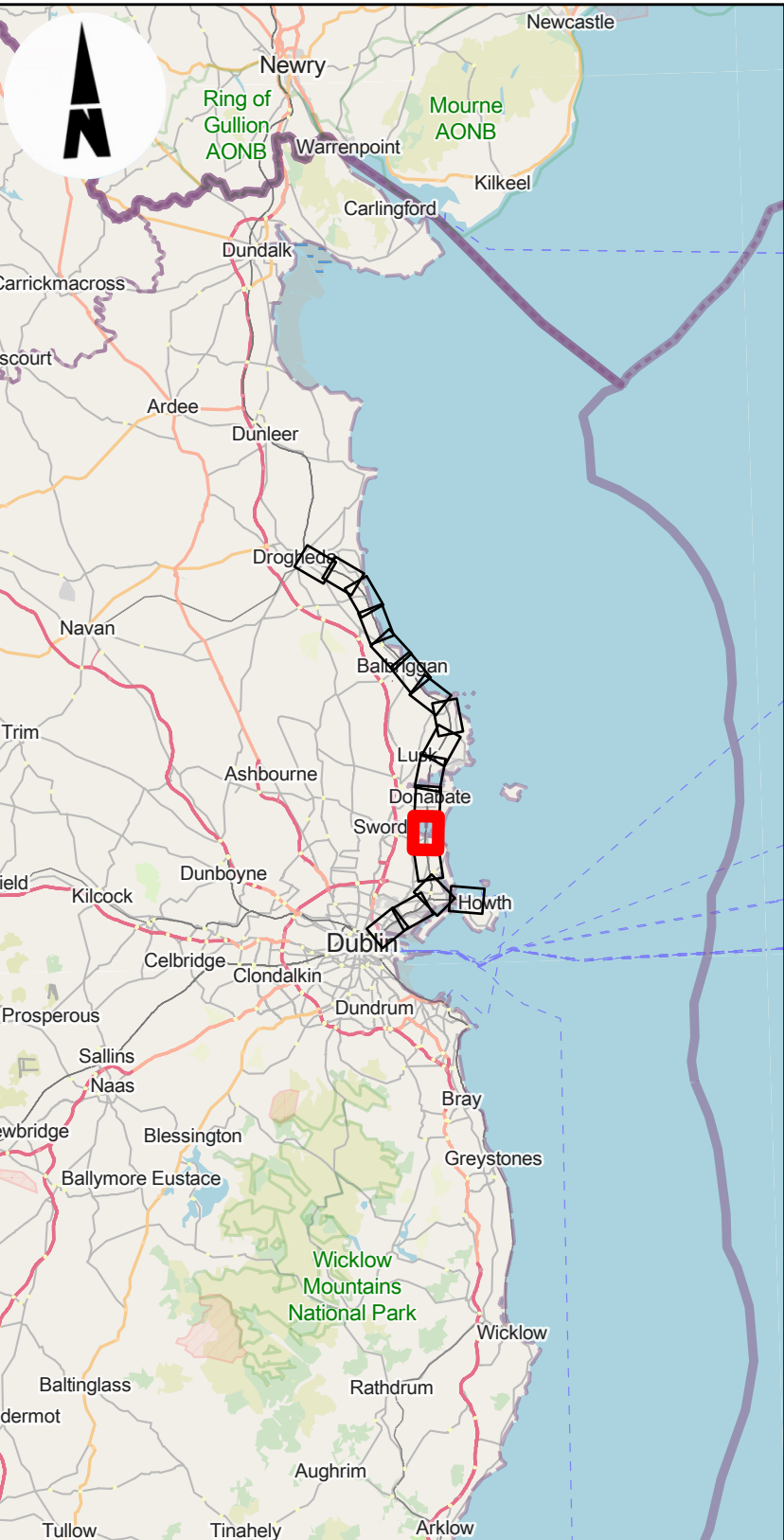
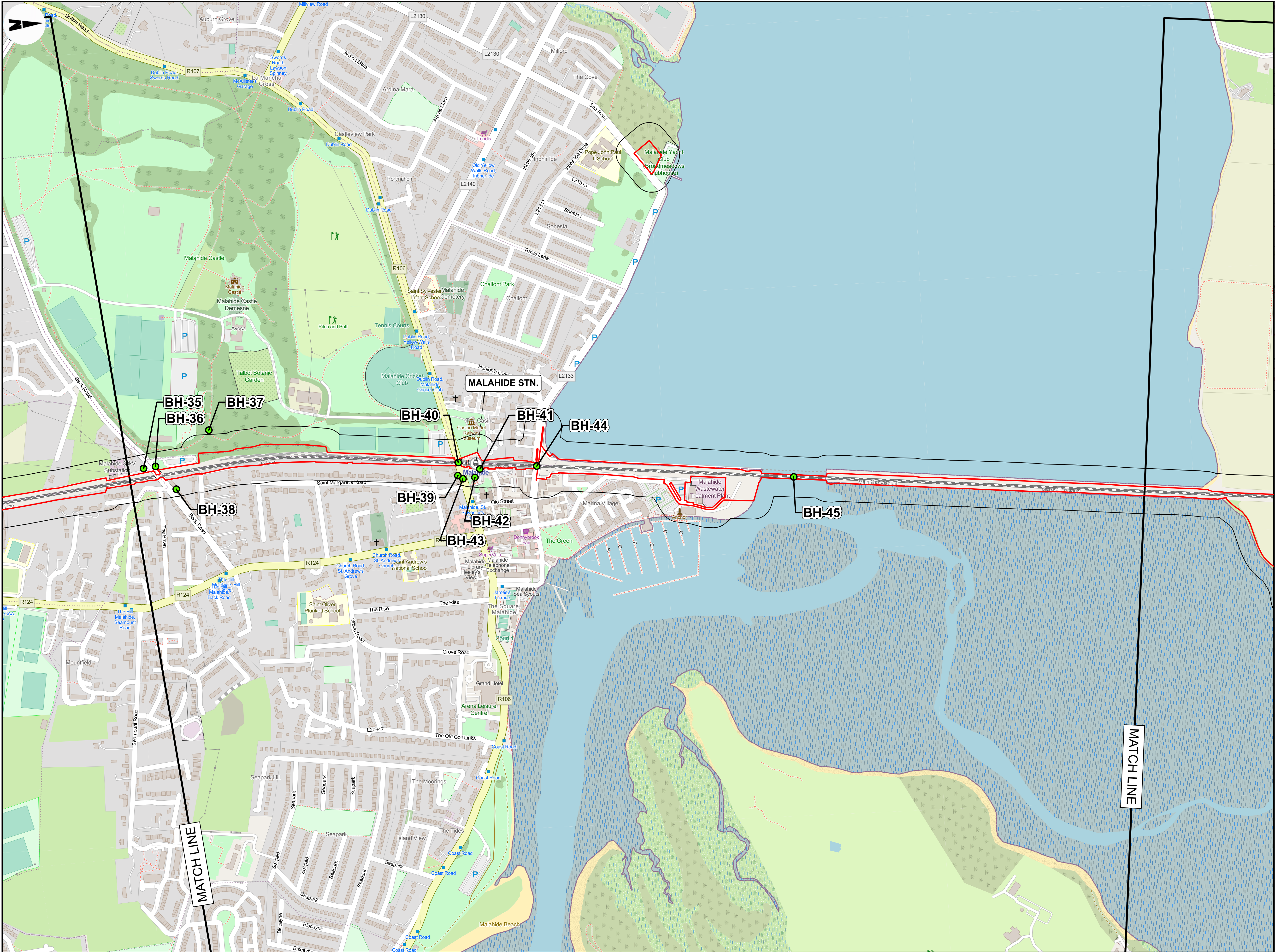
Rev

P02



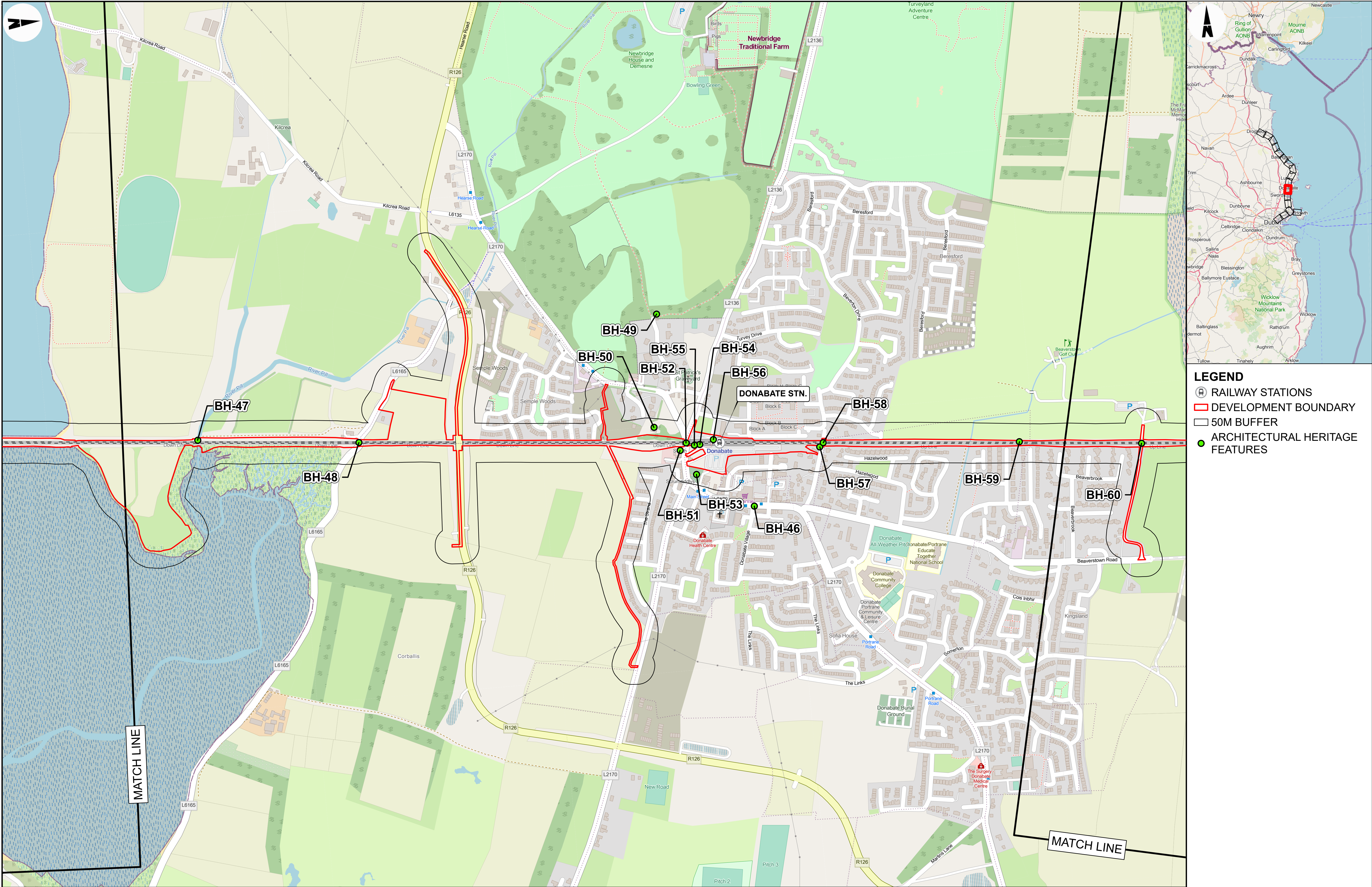
- LEGEND**
- RAILWAY STATIONS
 - DEVELOPMENT BOUNDARY
 - 50M BUFFER
 - ARCHITECTURAL HERITAGE FEATURES

<p>Copyright © Irish Rail (2023). This drawing is confidential and the copyright in it is owned by Irish Rail. This drawing must not be either loaned, copied or otherwise reproduced in whole or in part or used for any purpose without the prior permission of Irish Rail.</p> <p>© Ordnance Survey Ireland and Government of Ireland. All O.S. data used for plans are printed under "Copyright Ordnance Survey Ireland 0039723 (OSI Aerial Data or OSI Lidar Data) & 2023/ OSI, NMA, 180 (OSI Vector Data)". All elevations are in metres and relate to OSI Geoid Model (OSGM02) Malin Head as defined by existing Project Control. All Co-ordinates are in Irish Transverse Mercator Grid (ITM) as defined by OSI active GPS station Tallaght College (TLG).</p>		<p>NOTES</p>		<div><div></div><div><div>Udarás Náisiúnta Iompair National Transport Authority</div></div><div></div></div>		<table><tr><th>Rev</th><th>Date</th><th>Dm</th><th>Chkd</th><th>App'd</th><th>Description</th></tr><tr><td>P02</td><td>31/05/2024</td><td>DM</td><td>CC</td><td>COD</td><td>PLANNING ISSUE</td></tr><tr><td> </td><td> </td><td> </td><td> </td><td> </td><td> </td></tr><tr><td> </td><td> </td><td> </td><td> </td><td> </td><td> </td></tr><tr><td> </td><td> </td><td> </td><td> </td><td> </td><td> </td></tr><tr><td> </td><td> </td><td> </td><td> </td><td> </td><td> </td></tr></table>	Rev	Date	Dm	Chkd	App'd	Description	P02	31/05/2024	DM	CC	COD	PLANNING ISSUE																									<div><div></div><div><table><tr><td>Date</td><td>07/09/2023</td><td>Scale</td><td>1:5000 @ A1 1:10000 @ A3</td><td>Drawn</td><td>DM</td><td>Checked</td><td>CC</td><td>Approved</td><td>COD</td></tr><tr><td>Project Code</td><td>D+WP56</td><td>Originator Code</td><td>ARP</td><td>QMS Code</td><td colspan="4">279933-00</td><td>Drawing File Name</td><td>D+WP56-ARP-ZZ-NL-DR-EVAH-100006</td><td>Sheet Number</td><td>6 of 18</td><td>Status</td><td>S4</td><td>Rev</td><td>P02</td></tr></table></div></div>	Date	07/09/2023	Scale	1:5000 @ A1 1:10000 @ A3	Drawn	DM	Checked	CC	Approved	COD	Project Code	D+WP56	Originator Code	ARP	QMS Code	279933-00				Drawing File Name	D+WP56-ARP-ZZ-NL-DR-EVAH-100006	Sheet Number	6 of 18	Status	S4	Rev	P02	<div><div>Engineering Designer</div><div></div></div> <div><table><tr><td colspan="2">Project Title</td><td colspan="14">DART+ COASTAL NORTH</td></tr><tr><td colspan="2">Drawing Title</td><td colspan="14">ARCHITECTURAL HERITAGE FIGURE 21.1: ARCHITECTURAL HERITAGE FEATURES</td></tr></table></div>	Project Title		DART+ COASTAL NORTH														Drawing Title		ARCHITECTURAL HERITAGE FIGURE 21.1: ARCHITECTURAL HERITAGE FEATURES													
Rev	Date	Dm	Chkd	App'd	Description																																																																																																		
P02	31/05/2024	DM	CC	COD	PLANNING ISSUE																																																																																																		
Date	07/09/2023	Scale	1:5000 @ A1 1:10000 @ A3	Drawn	DM	Checked	CC	Approved	COD																																																																																														
Project Code	D+WP56	Originator Code	ARP	QMS Code	279933-00				Drawing File Name	D+WP56-ARP-ZZ-NL-DR-EVAH-100006	Sheet Number	6 of 18	Status	S4	Rev	P02																																																																																							
Project Title		DART+ COASTAL NORTH																																																																																																					
Drawing Title		ARCHITECTURAL HERITAGE FIGURE 21.1: ARCHITECTURAL HERITAGE FEATURES																																																																																																					



- LEGEND**
- RAILWAY STATIONS
 - DEVELOPMENT BOUNDARY
 - 50M BUFFER
 - ARCHITECTURAL HERITAGE FEATURES

<p>Copyright © Irish Rail (2023). This drawing is confidential and the copyright in it is owned by Irish Rail. This drawing must not be either loaned, copied or otherwise reproduced in whole or in part or used for any purpose without the prior permission of Irish Rail.</p> <p>© Ordnance Survey Ireland and Government of Ireland. All O.S. data used for plans are printed under "Copyright Ordnance Survey Ireland 0039723 (OSI Aerial Data or OSI Lidar Data) & 2023/ OSI, NMA, 180 (OSI Vector Data)". All elevations are in metres and relate to OSI Geoid Model (OSGM02) Malin Head as defined by existing Project Control. All Co-ordinates are in Irish Transverse Mercator Grid (ITM) as defined by OSI active GPS station Tallaght College (TLLG).</p>		<p>NOTES</p>		<div><div></div><div> Udarás Náisiúnta Iompair National Transport Authority</div><div></div></div>		<table><tr><th>Rev</th><th>Date</th><th>Dm</th><th>Chkd</th><th>App'd</th><th>Description</th></tr><tr><td>P02</td><td>31/05/2024</td><td>DM</td><td>CC</td><td>COD</td><td>PLANNING ISSUE</td></tr><tr><td> </td><td> </td><td> </td><td> </td><td> </td><td> </td></tr><tr><td> </td><td> </td><td> </td><td> </td><td> </td><td> </td></tr><tr><td> </td><td> </td><td> </td><td> </td><td> </td><td> </td></tr><tr><td> </td><td> </td><td> </td><td> </td><td> </td><td> </td></tr></table>	Rev	Date	Dm	Chkd	App'd	Description	P02	31/05/2024	DM	CC	COD	PLANNING ISSUE																									<div><div></div><div><p>Date 07/09/2023</p><p>Scale 1:5000 @ A1 1:10000 @ A3</p><p>Project Code D+WP56</p></div></div>	<div><div></div><div><p>Drawn DM</p><p>Checked CC</p><p>Approved COD</p></div><div><p>QMS Code 279933-00</p></div></div>	<div><p>Project Title DART+ COASTAL NORTH</p><p>Drawing Title ARCHITECTURAL HERITAGE FIGURE 21.1: ARCHITECTURAL HERITAGE FEATURES</p><p>Drawing File Name D+WP56-ARP-ZZ-NL-DR-EVAH-100007</p><div><div>Sheet Number 7 of 18</div><div>Status S4</div><div>Rev P02</div></div></div>
Rev	Date	Dm	Chkd	App'd	Description																																								
P02	31/05/2024	DM	CC	COD	PLANNING ISSUE																																								



Copyright © Irish Rail (2023). This drawing is confidential and the copyright in it is owned by Irish Rail. This drawing must not be either loaned, copied or otherwise reproduced in whole or in part or used for any purpose without the prior permission of Irish Rail.

© Ordnance Survey Ireland and Government of Ireland. All O.S. data used for plans are printed under "Copyright Ordnance Survey Ireland 0039723 (OSI Aerial Data or OSI Lidar Data) & 2023/ OSI_NMA_180 (OSI Vector Data)". All elevations are in metres and relate to OSI Geoid Model (OSGM02) Malin Head as defined by existing Project Control. All Co-ordinates are in Irish Transverse Mercator Gnd (ITM) as defined by OSI active GPS station Tallaght College (TLLG).

NOTES

DART+ Coastal North

Udarás Náisiúnta Iompair
National Transport Authority

Tionscadal Éireann
Project Ireland
2040

Rev	Date	Dm	Chkd	App'd	Description
P02	31/05/2024	DM	CC	COD	PLANNING ISSUE

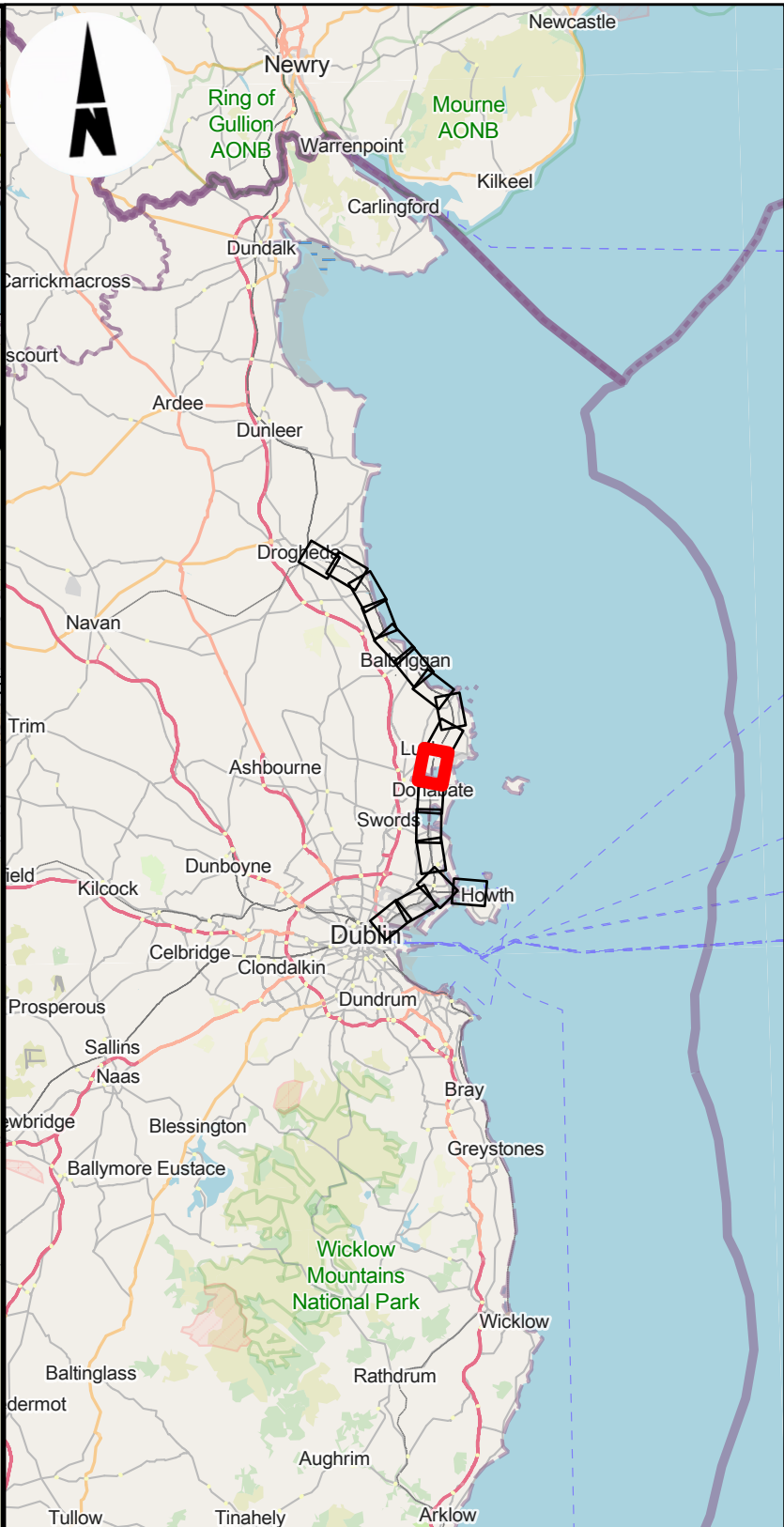
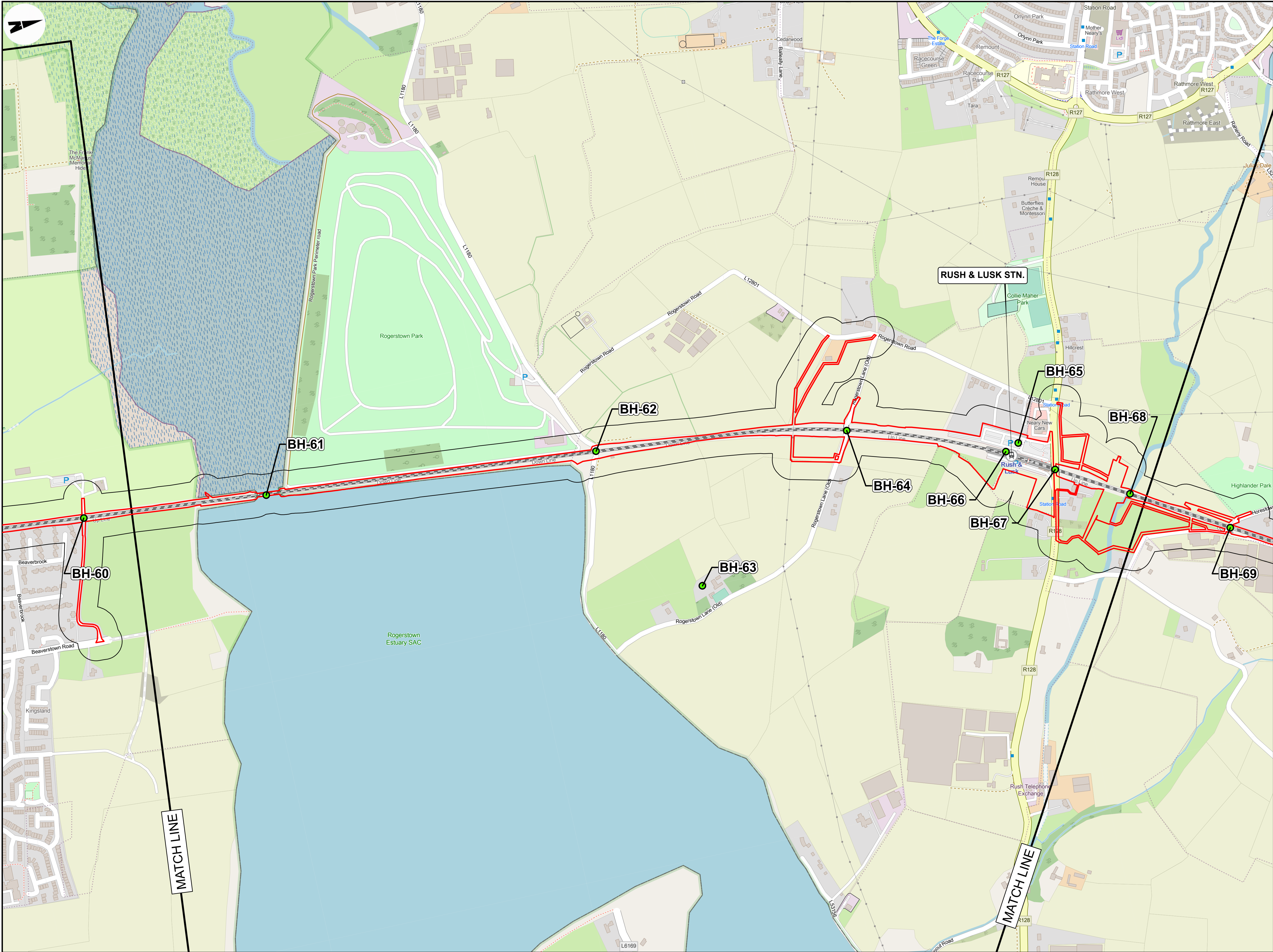
Iarnród Éireann
Irish Rail

ARUP

Client		Engineering Designer				
Date	07/09/2023	Scale	1:5000 @ A1 1:10000 @ A3	Drawn	Checked	Approved
Project Code	D+WP56	Originator Code	ARP	QMS Code	279933-00	COD

Project Title	
DART+ COASTAL NORTH	
Drawing Title	
ARCHITECTURAL HERITAGE FIGURE 21.1: ARCHITECTURAL HERITAGE FEATURES	
Drawing File Name	
D+WP56-ARP-ZZ-NL-DR-EVAH-100008	

Sheet Number	Status	Rev
8 of 18	S4	P02



- LEGEND**
- RAILWAY STATIONS
 - DEVELOPMENT BOUNDARY
 - 50M BUFFER
 - ARCHITECTURAL HERITAGE FEATURES

Copyright © Irish Rail (2023). This drawing is confidential and the copyright in it is owned by Irish Rail. This drawing must not be either loaned, copied or otherwise reproduced in whole or in part or used for any purpose without the prior permission of Irish Rail.

© Ordnance Survey Ireland and Government of Ireland. All O.S. data used for plans are printed under "Copyright Ordnance Survey Ireland 0039723 (OSI Aerial Data or OSI Lidar Data) & 2023/ OSI, NMA, 180 (OSI Vector Data)". All elevations are in metres and relate to OSI Geoid Model (OSGM02) Malin Head as defined by existing Project Control. All Co-ordinates are in Irish Transverse Mercator Gnd (ITM) as defined by OSI active GPS station Tallaght College (TLLG).

NOTES

DART+
Coastal North

NTA
Udarás Náisiúnta Iompair
National Transport Authority

Tionscadal Éireann
Project Ireland
2040

Rev	Date	Dm	Chk'd	App'd	Description
P02	31/05/2024	DM	CC	COD	PLANNING ISSUE

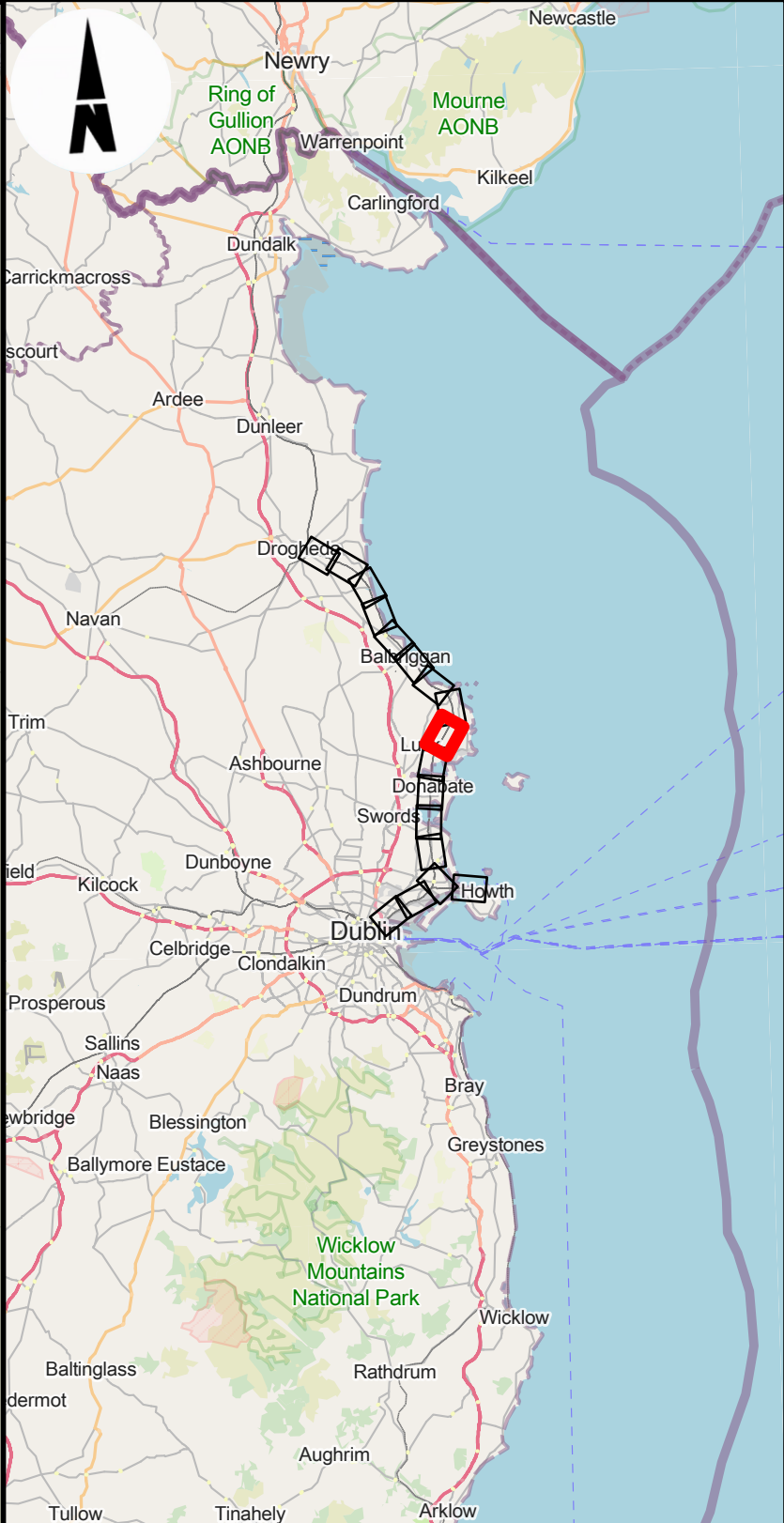
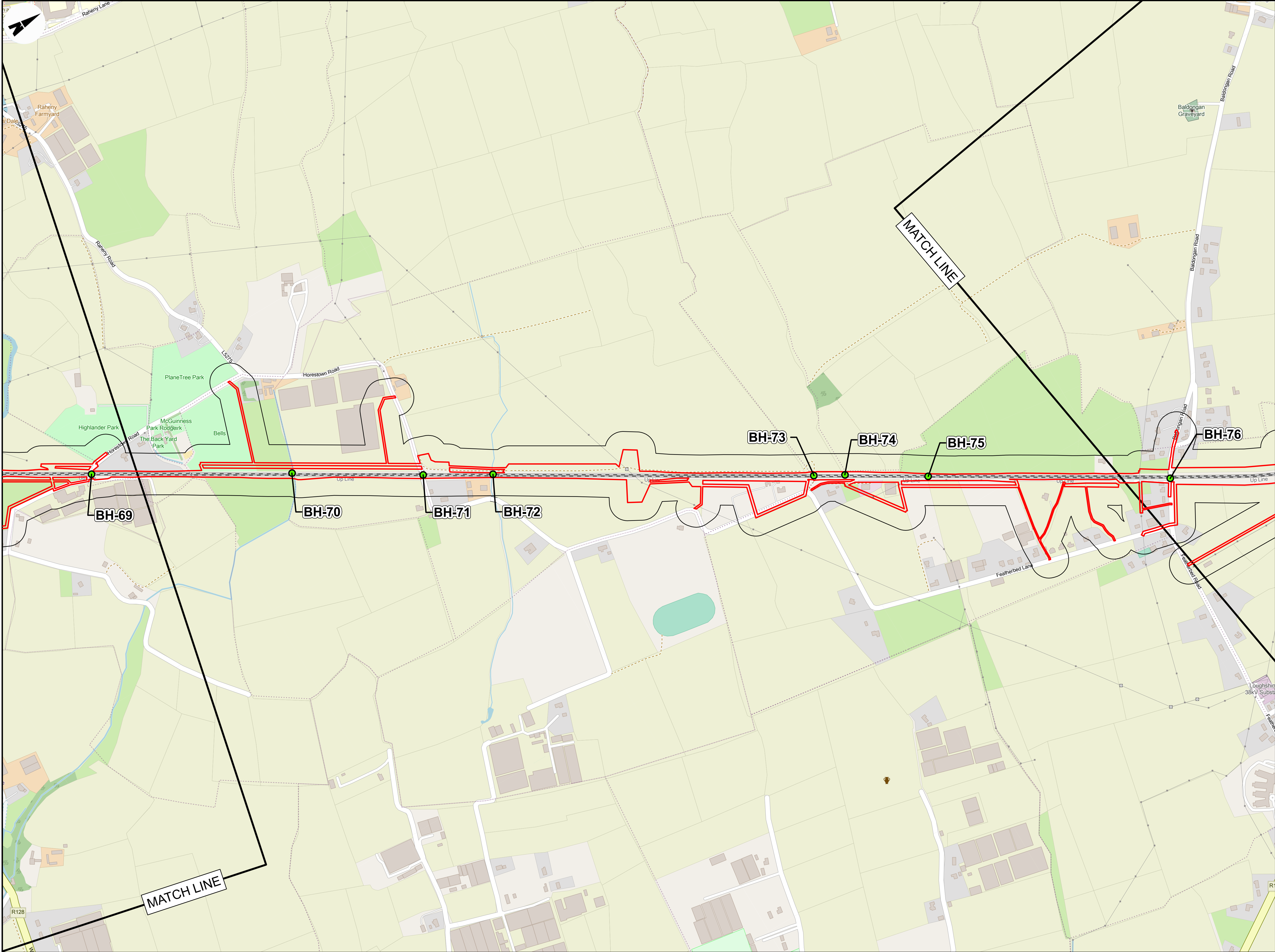
Iarnród Éireann
Irish Rail

ARUP

Date	Scale	Drawn	Checked	Approved
07/09/2023	1:5000 @ A1 1:10000 @ A3	DM	CC	COD

Project Code	Originator Code	QMS Code
D+WP56	ARP	279933-00

Project Title	Drawing Title	Drawing File Name	Sheet Number	Status	Rev
DART+ COASTAL NORTH	ARCHITECTURAL HERITAGE FIGURE 21.1: ARCHITECTURAL HERITAGE FEATURES	D+WP56-ARP-ZZ-NL-DR-EVAH-100009	9 of 18	S4	P02



- LEGEND**
- DEVELOPMENT BOUNDARY
 - 50M BUFFER
 - ARCHITECTURAL HERITAGE FEATURES

Copyright © Irish Rail (2023). This drawing is confidential and the copyright in it is owned by Irish Rail. This drawing must not be either loaned, copied or otherwise reproduced in whole or in part or used for any purpose without the prior permission of Irish Rail.

© Ordnance Survey Ireland and Government of Ireland. All O.S. data used for plans are printed under "Copyright Ordnance Survey Ireland 0039723 (OSI Aerial Data or OSI Lidar Data) & 2023/ OSI_NMA_180 (OSI Vector Data)". All elevations are in metres and relate to OSI Geoid Model (OSGM02) Malin Head as defined by existing Project Control. All Co-ordinates are in Irish Transverse Mercator Gnd (ITM) as defined by OSI active GPS station Tallaght College (TLLG).

NOTES

Rev	Date	Dm	Chk'd	App'd	Description
P02	31/05/2024	DM	CC	COD	PLANNING ISSUE

Date: 07/09/2023

Project Code: D+WP56

Scale: 1:5000 @ A1
1:10000 @ A3

Originator Code: ARP

Engineering Designer

Drawn: DM
Checked: CC
Approved: COD

QMS Code: 279933-00

Project Title: DART+ COASTAL NORTH

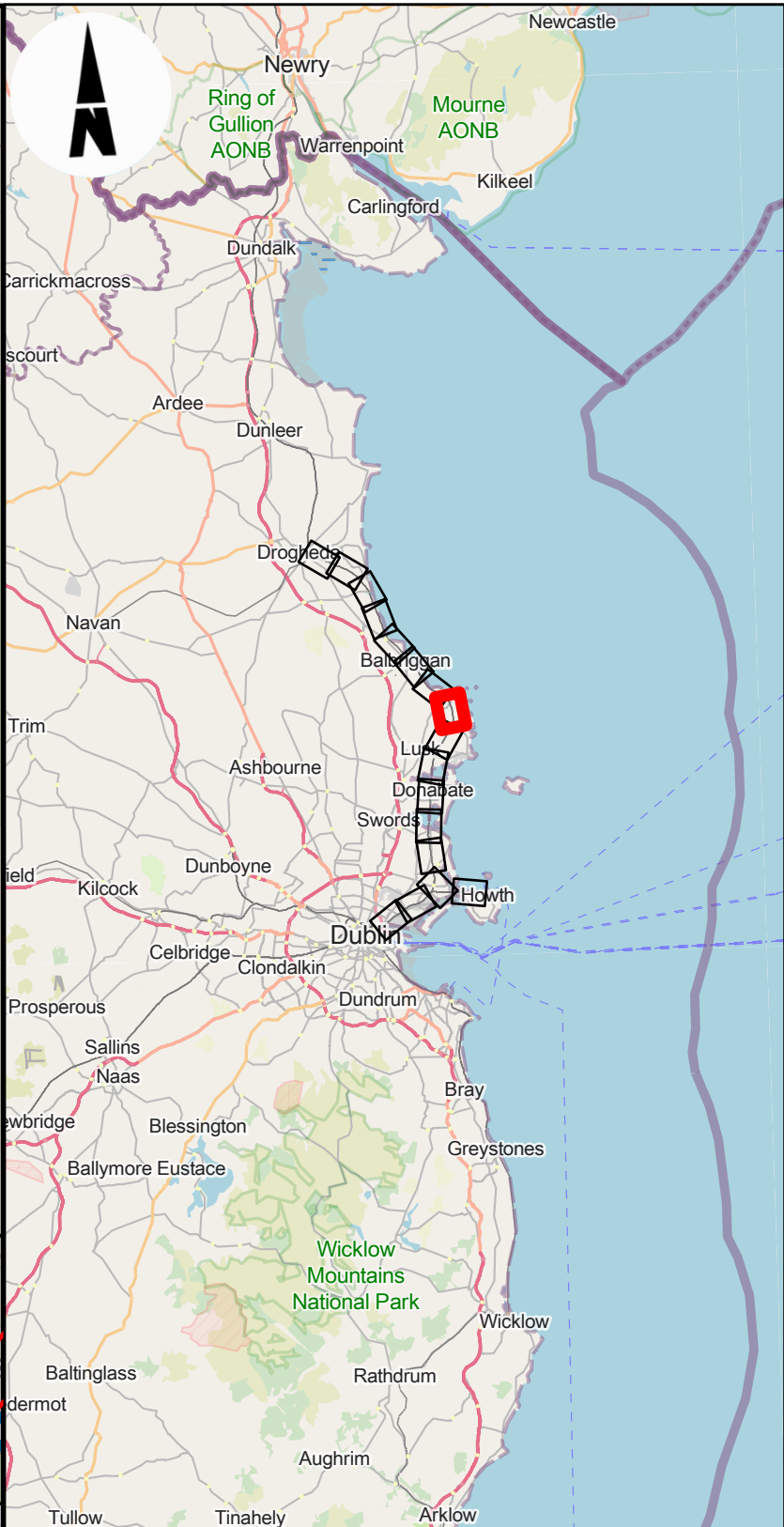
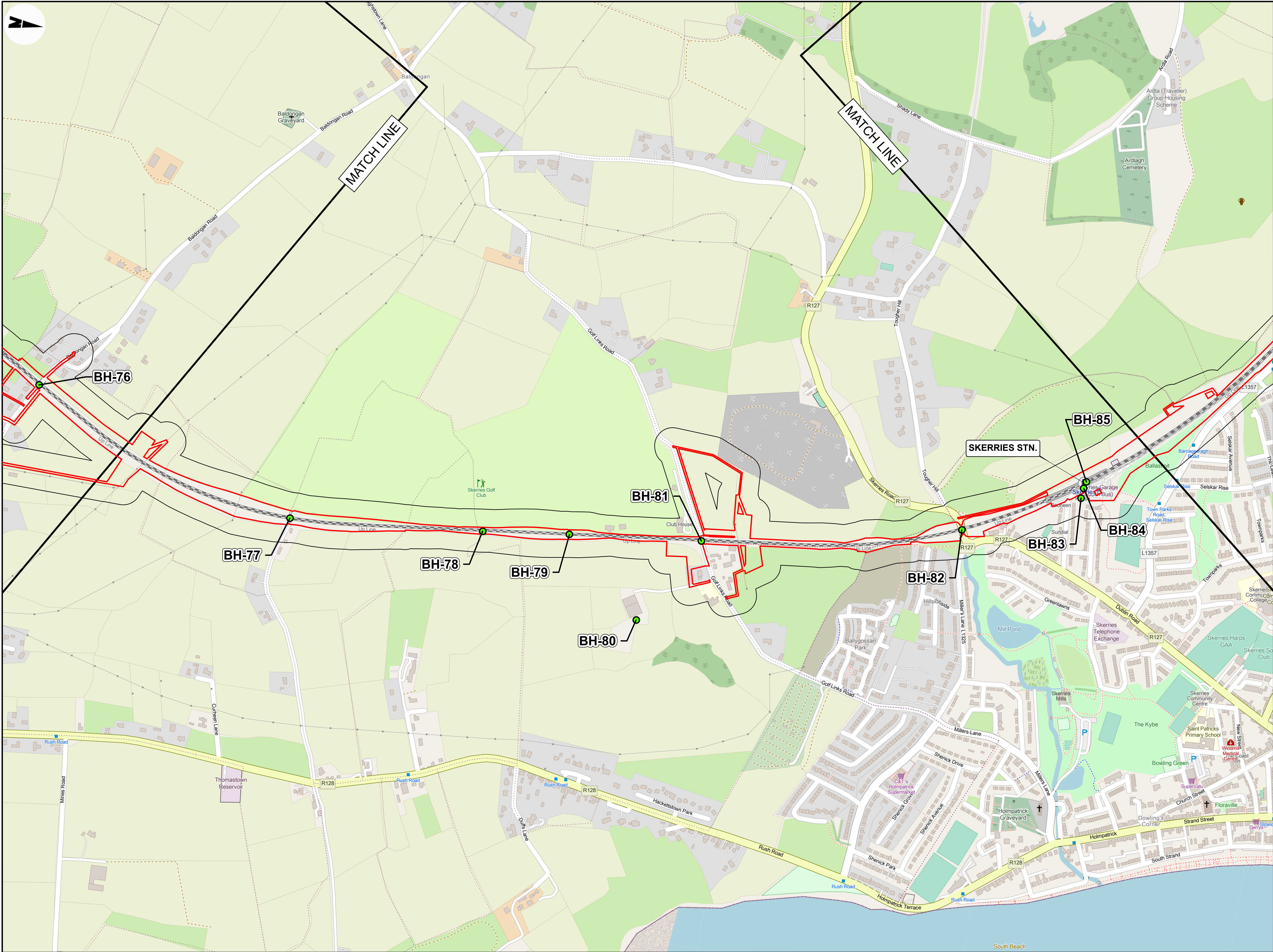
Drawing Title: ARCHITECTURAL HERITAGE
FIGURE 21.1: ARCHITECTURAL HERITAGE FEATURES

Drawing File Name: D+WP56-ARP-ZZ-NL-DR-EVAH-100010

Sheet Number: 10 of 18

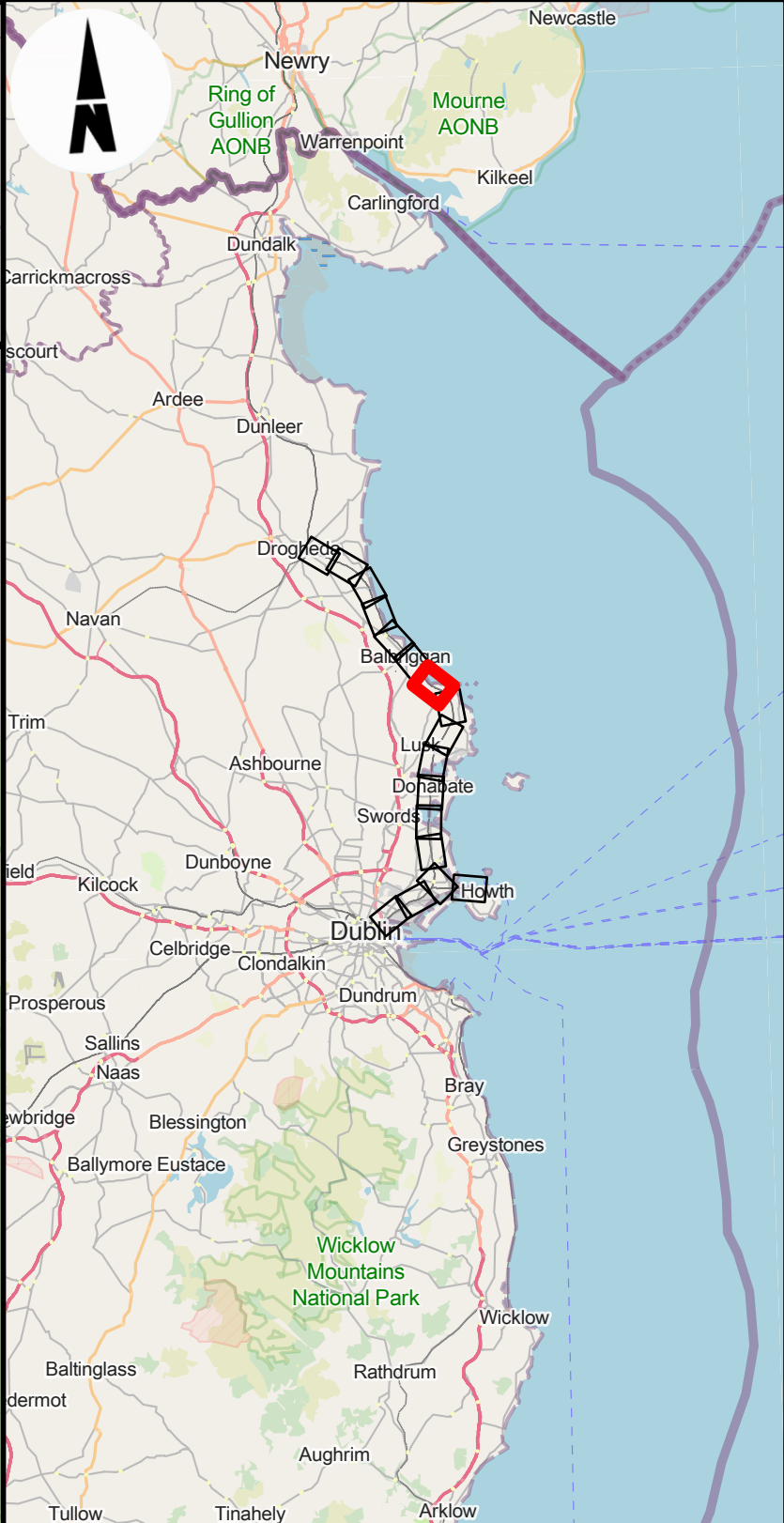
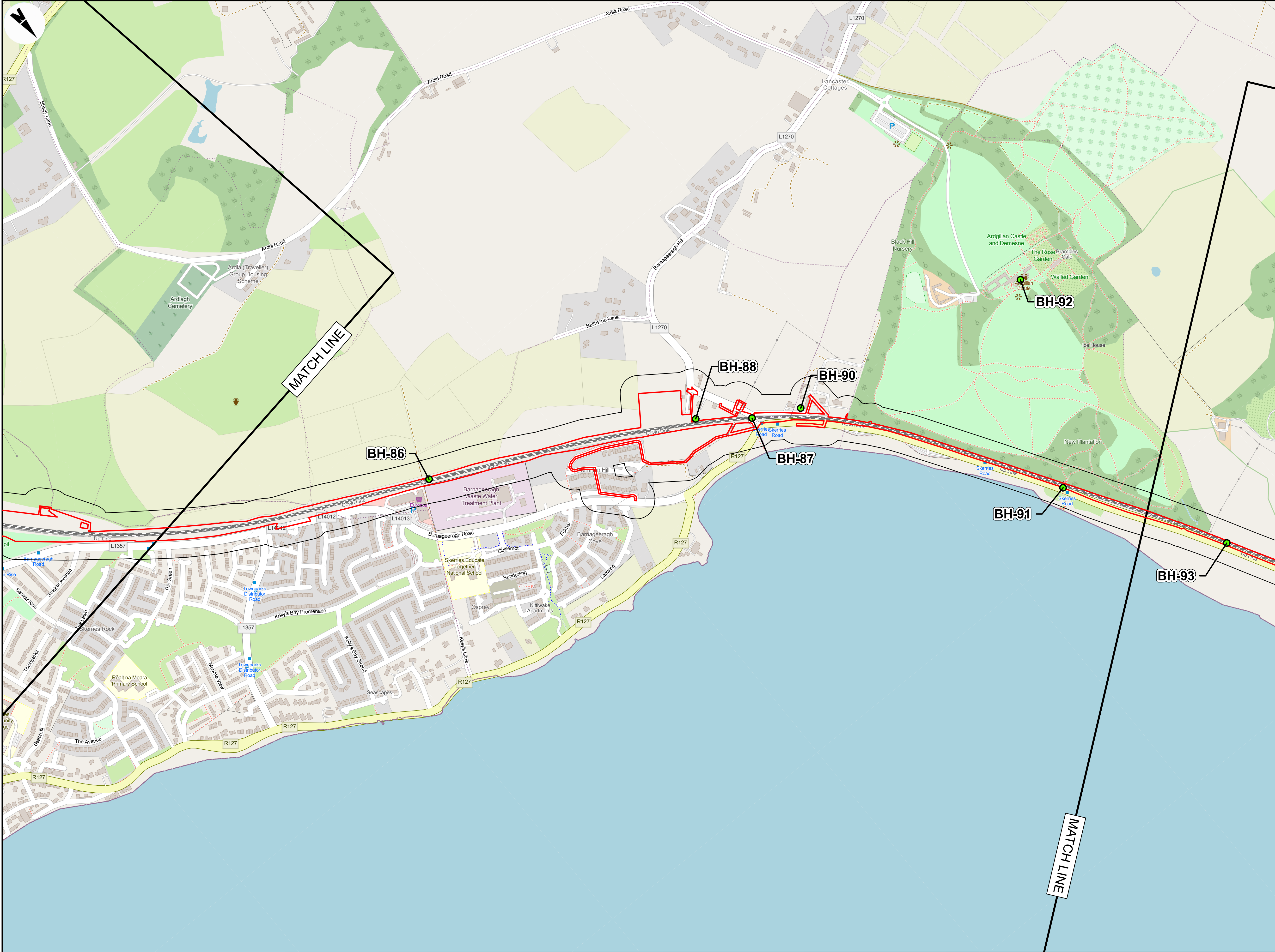
Status: S4

Rev: P02



- LEGEND**
- RAILWAY STATIONS
 - DEVELOPMENT BOUNDARY
 - 50M BUFFER
 - ARCHITECTURAL HERITAGE FEATURES

<p>Copyright © Irish Rail (2023). This drawing is confidential and the copyright in it is owned by Irish Rail. This drawing must not be either loaned, copied or otherwise reproduced in whole or in part or used for any purpose without the prior permission of Irish Rail.</p> <p>© Ordnance Survey Ireland and Government of Ireland. All O.S. data used for plans are printed under "Copyright Ordnance Survey Ireland 0039723 (OSI Aerial Data or OSI Lidar Data) & 2023/ OSI_NMA_180 (OSI Vector Data)". All elevations are in metres and relate to OSI Geoid Model (OSGM02) Malin Head as defined by existing Project Control. All Co-ordinates are in Irish Transverse Mercator Grid (ITM) as defined by OSI active GPS station Tallaght College (TLLG).</p>		<p>NOTES</p>		<div><div></div><div><div>Udarás Náisiúnta Iompair National Transport Authority</div></div><div></div></div>		<table><tr><th>Rev</th><th>Date</th><th>Dm</th><th>Chk'd</th><th>App'd</th><th>Description</th></tr><tr><td>P02</td><td>31/05/2024</td><td>DM</td><td>CC</td><td>COD</td><td>PLANNING ISSUE</td></tr><tr><td> </td><td> </td><td> </td><td> </td><td> </td><td> </td></tr><tr><td> </td><td> </td><td> </td><td> </td><td> </td><td> </td></tr><tr><td> </td><td> </td><td> </td><td> </td><td> </td><td> </td></tr><tr><td> </td><td> </td><td> </td><td> </td><td> </td><td> </td></tr><tr><td> </td><td> </td><td> </td><td> </td><td> </td><td> </td></tr></table>	Rev	Date	Dm	Chk'd	App'd	Description	P02	31/05/2024	DM	CC	COD	PLANNING ISSUE																															<div><div></div><div><p>Date 07/09/2023</p><p>Scale 1:5000 @ A1 1:10000 @ A3</p><p>Project Code D+WP56</p></div></div>	<div><div></div><div><p>Drawn DM</p><p>Checked CC</p><p>Approved COD</p></div></div>	<div><p>Project Title DART+ COASTAL NORTH</p><p>Drawing Title ARCHITECTURAL HERITAGE FIGURE 21.1: ARCHITECTURAL HERITAGE FEATURES</p><p>Drawing File Name D+WP56-ARP-ZZ-LL-DR-EVAH-100011</p><p>Sheet Number 11 of 18</p><p>Status S4</p><p>Rev P02</p></div>
Rev	Date	Dm	Chk'd	App'd	Description																																														
P02	31/05/2024	DM	CC	COD	PLANNING ISSUE																																														



- LEGEND**
- DEVELOPMENT BOUNDARY
 - 50M BUFFER
 - ARCHITECTURAL HERITAGE FEATURES

Copyright © Irish Rail (2023). This drawing is confidential and the copyright in it is owned by Irish Rail. This drawing must not be either loaned, copied or otherwise reproduced in whole or in part or used for any purpose without the prior permission of Irish Rail.

© Ordnance Survey Ireland and Government of Ireland. All O.S. data used for plans are printed under "Copyright Ordnance Survey Ireland 0039723 (OSI Aerial Data or OSI Lidar Data) & 2023/ OSI, NMA, 180 (OSI Vector Data)". All elevations are in metres and relate to OSI Geoid Model (OSGM02) Malin Head as defined by existing Project Control. All Co-ordinates are in Irish Transverse Mercator Grid (ITM) as defined by OSI active GPS station Tallaght College (TLLG).

NOTES

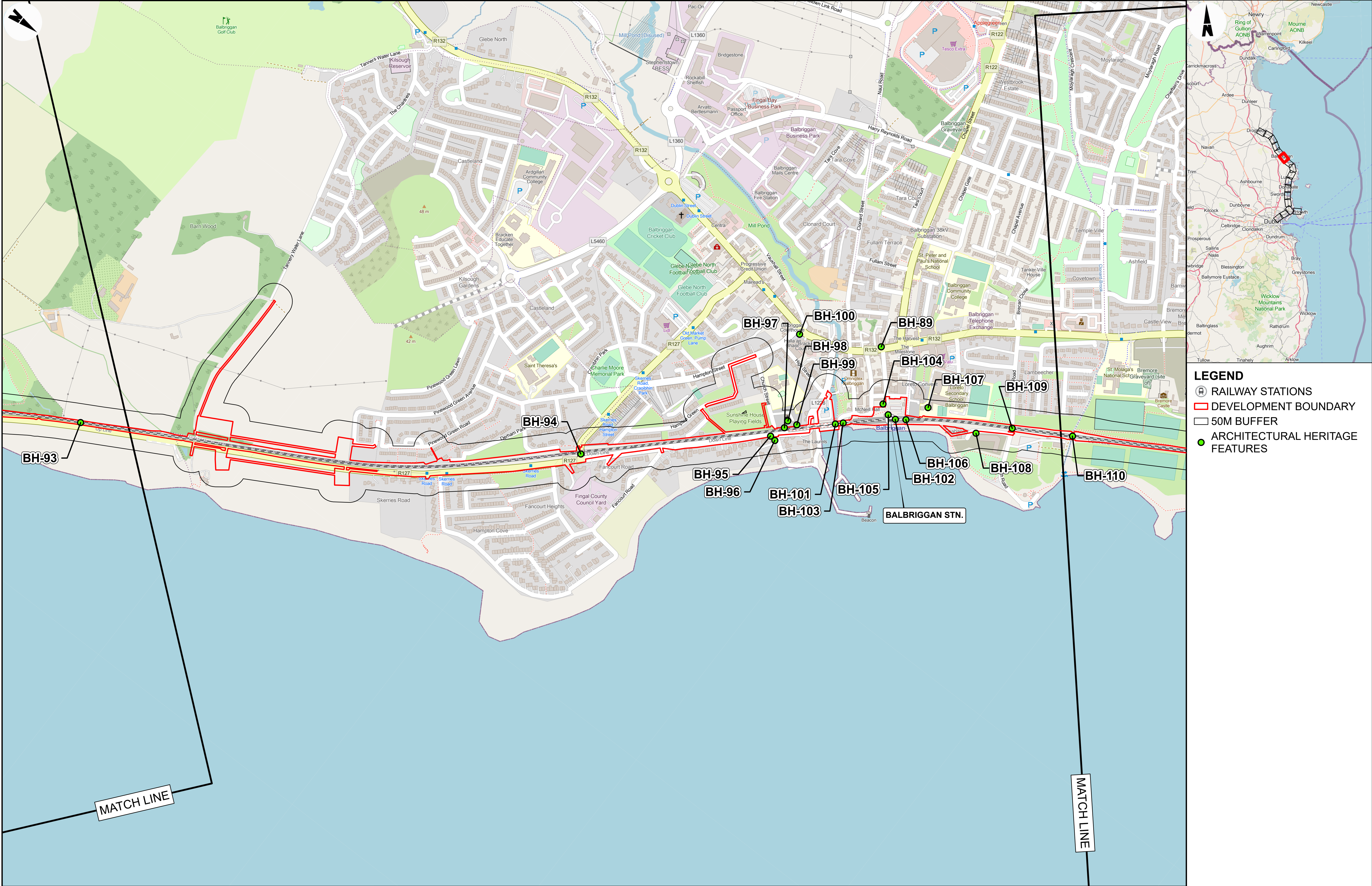


Rev	Date	Dm	Chk'd	App'd	Description
P02	31/05/2024	DM	CC	COD	PLANNING ISSUE

Client	
Iarnród Éireann Irish Rail	
Date	Scale
07/09/2023	1:5000 @ A1 1:10000 @ A3
Project Code	Originator Code
D+WP56	ARP

Engineering Designer		
ARUP		
Drawn	Checked	Approved
DM	CC	COD
QMS Code		
279933-00		

Project Title			
DART+ COASTAL NORTH			
Drawing Title			
ARCHITECTURAL HERITAGE FIGURE 21.1: ARCHITECTURAL HERITAGE FEATURES			
Drawing File Name	Sheet Number	Status	Rev
D+WP56-ARP-ZZ-NL-DR-EVAH-100012	12 of 18	S4	P02



Copyright
© Irish Rail (2023). This drawing is confidential and the copyright in it is owned by Irish Rail. This drawing must not be either loaned, copied or otherwise reproduced in whole or in part or used for any purpose without the prior permission of Irish Rail.

© Ordnance Survey Ireland and Government of Ireland. All O.S. data used for plans are printed under "Copyright Ordnance Survey Ireland 0039723 (OSI Aerial Data or OSI Lidar Data) & 2023/ OSI, NMA, 180 (OSI Vector Data)". All elevations are in metres and relate to OSI Geoid Model (OSGM02) Malin Head as defined by existing Project Control. All Co-ordinates are in Irish Transverse Mercator Grid (ITM) as defined by OSI active GPS station Tallaght College (TLLG).

© OpenStreetMap contributors.

NOTES

DART+ Coastal North

NTA

Tionscadal Éireann Project Ireland 2040

Rev	Date	Dm	Chk'd	App'd	Description
P02	31/05/2024	DM	CC	COD	PLANNING ISSUE

Iarnród Éireann Irish Rail

ARUP

Date	Scale	Drawn	Checked	Approved
07/09/2023	1:5000 @ A1 1:10000 @ A3	DM	CC	COD

Project Code	Originator Code	QMS Code
D+WP56	ARP	279933-00

Client

Project Title

DART+ COASTAL NORTH

Drawing Title

ARCHITECTURAL HERITAGE
FIGURE 21.1: ARCHITECTURAL HERITAGE FEATURES

Drawing File Name

D+WP56-ARP-ZZ-NL-DR-EVAH-100013

Sheet Number

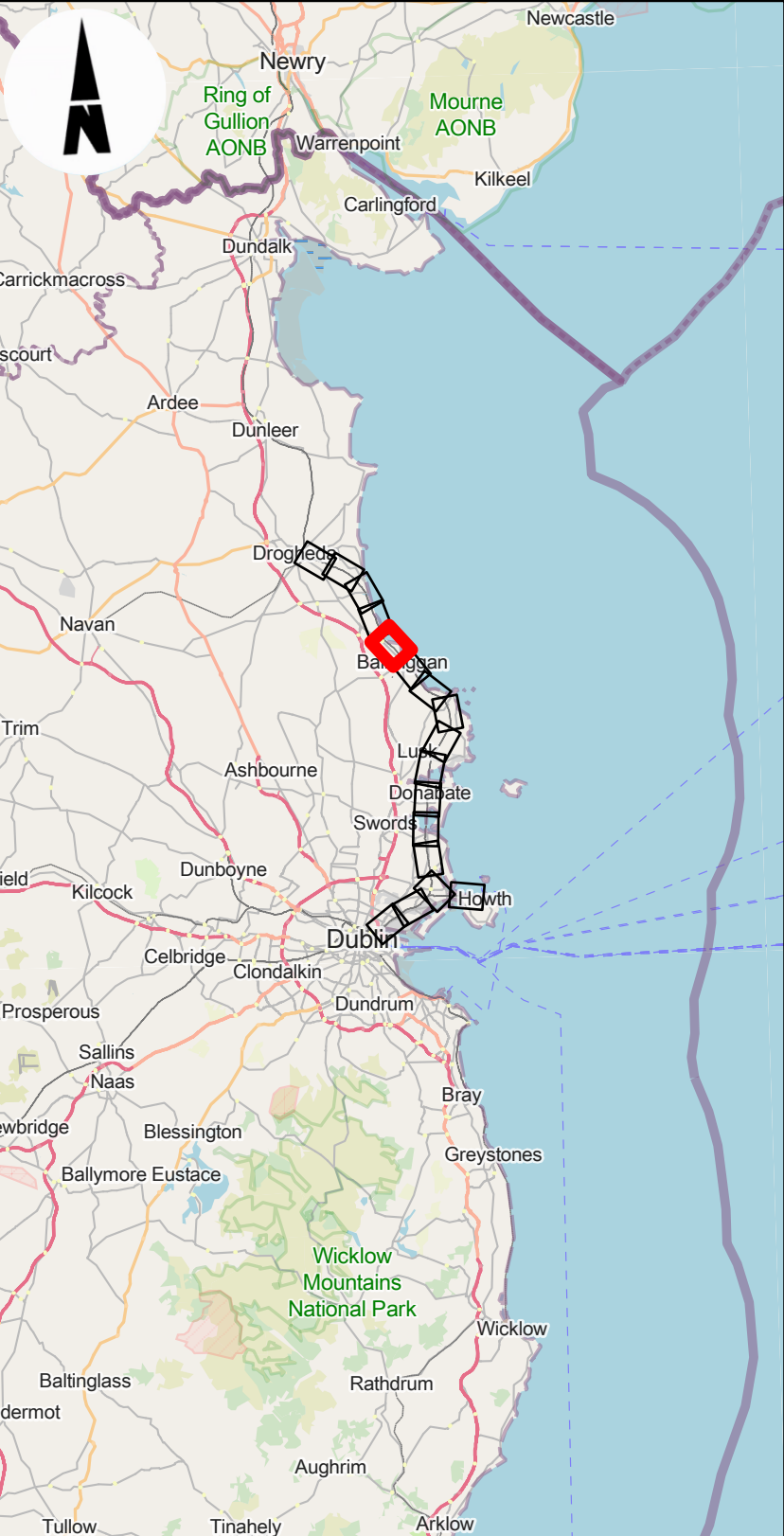
13 of 18

Status

S4

Rev

P02



- LEGEND**
- RAILWAY STATIONS
 - DEVELOPMENT BOUNDARY
 - 50M BUFFER
 - ARCHITECTURAL HERITAGE FEATURES

Copyright © Irish Rail (2023). This drawing is confidential and the copyright in it is owned by Irish Rail. This drawing must not be either loaned, copied or otherwise reproduced in whole or in part or used for any purpose without the prior permission of Irish Rail.

© Ordnance Survey Ireland and Government of Ireland. All O.S. data used for plans are printed under "Copyright Ordnance Survey Ireland 0039723 (OSI Aerial Data or OSI Lidar Data) & 2023/ OSI NMA 180 (OSI Vector Data)". All elevations are in metres and relate to OSI Geoid Model (OSGM02) Malin Head as defined by existing Project Control. All co-ordinates are in Irish Transverse Mercator Grid (ITM) as defined by OSI active GPS station Tallaght College (TLLG).

© OpenStreetMap contributors.

NOTES



Rev	Date	Dm	Chk'd	App'd	Description
P02	31/05/2024	DM	CC	COD	PLANNING ISSUE

Client

Irish Rail

Date: 07/09/2023

Scale: 1:5000 @ A1
1:10000 @ A3

Project Code: D+WP56

Originator Code: ARP

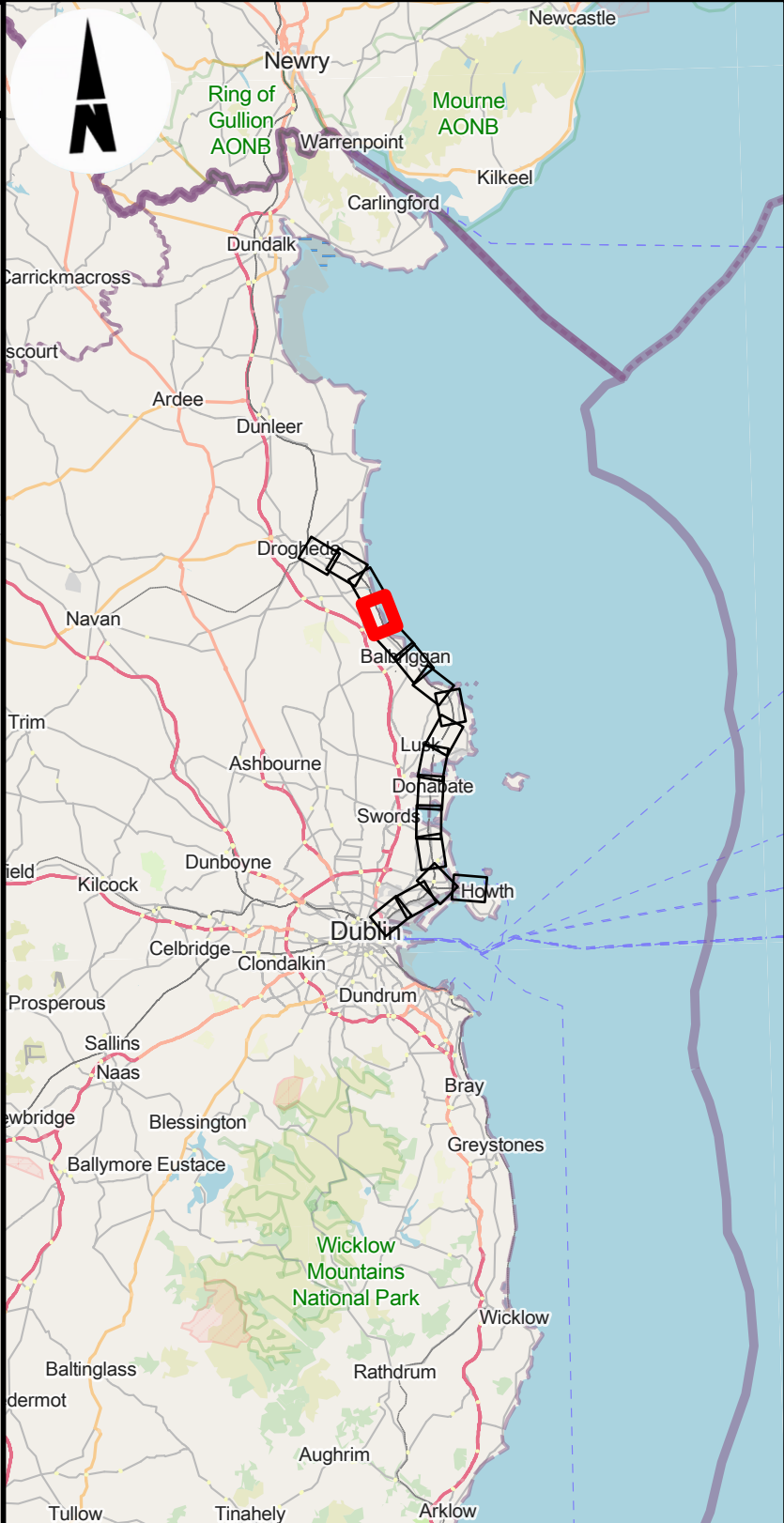
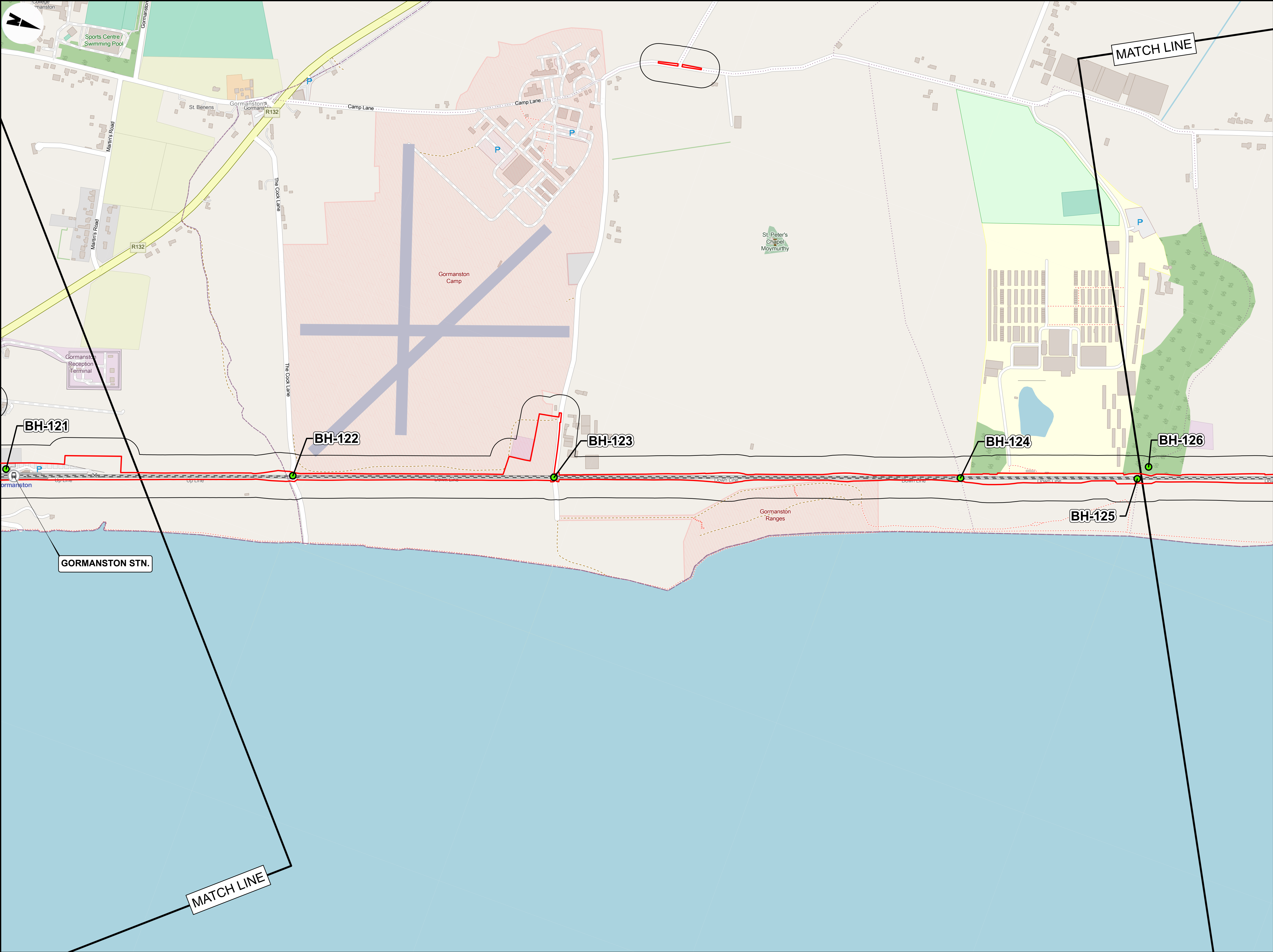
Engineering Designer

ARUP

Drawn	DM	Checked	CC	Approved	COD
-------	----	---------	----	----------	-----

QMS Code: 279933-00

Project Title				
DART+ COASTAL NORTH				
Drawing Title				
ARCHITECTURAL HERITAGE FIGURE 21.1: ARCHITECTURAL HERITAGE FEATURES				
Drawing File Name		Sheet Number	Status	Rev
D+WP56-ARP-ZZ-NL-DR-EVAH-100014		14 of 18	S4	P02



- LEGEND**
- RAILWAY STATIONS
 - DEVELOPMENT BOUNDARY
 - 50M BUFFER
 - ARCHITECTURAL HERITAGE FEATURES

Copyright
© Irish Rail (2023). This drawing is confidential and the copyright in it is owned by Irish Rail. This drawing must not be either loaned, copied or otherwise reproduced in whole or in part or used for any purpose without the prior permission of Irish Rail.

© Ordnance Survey Ireland and Government of Ireland. All O.S. data used for plans are printed under "Copyright Ordnance Survey Ireland 0039723 (OSI Aerial Data or OSI Lidar Data) & 2023/ OSI_NMA_180 (OSI Vector Data)". All elevations are in metres and relate to OSI Geoid Model (OSGM02) Malin Head as defined by existing Project Control. All Co-ordinates are in Irish Transverse Mercator Grid (ITM) as defined by OSI active GPS station Tallaght College (TLLG).

© OpenStreetMap contributors.

NOTES



Rev	Date	Dm	Chk'd	App'd	Description
P02	31/05/2024	DM	CC	COD	PLANNING ISSUE

Client

larnród Éireann
Irish Rail

Date

07/09/2023

Scale

1:5000 @ A1
1:10000 @ A3

Project Code

D+WP56

Originator Code

ARP

Engineering Designer

Drawn

DM

Checked

CC

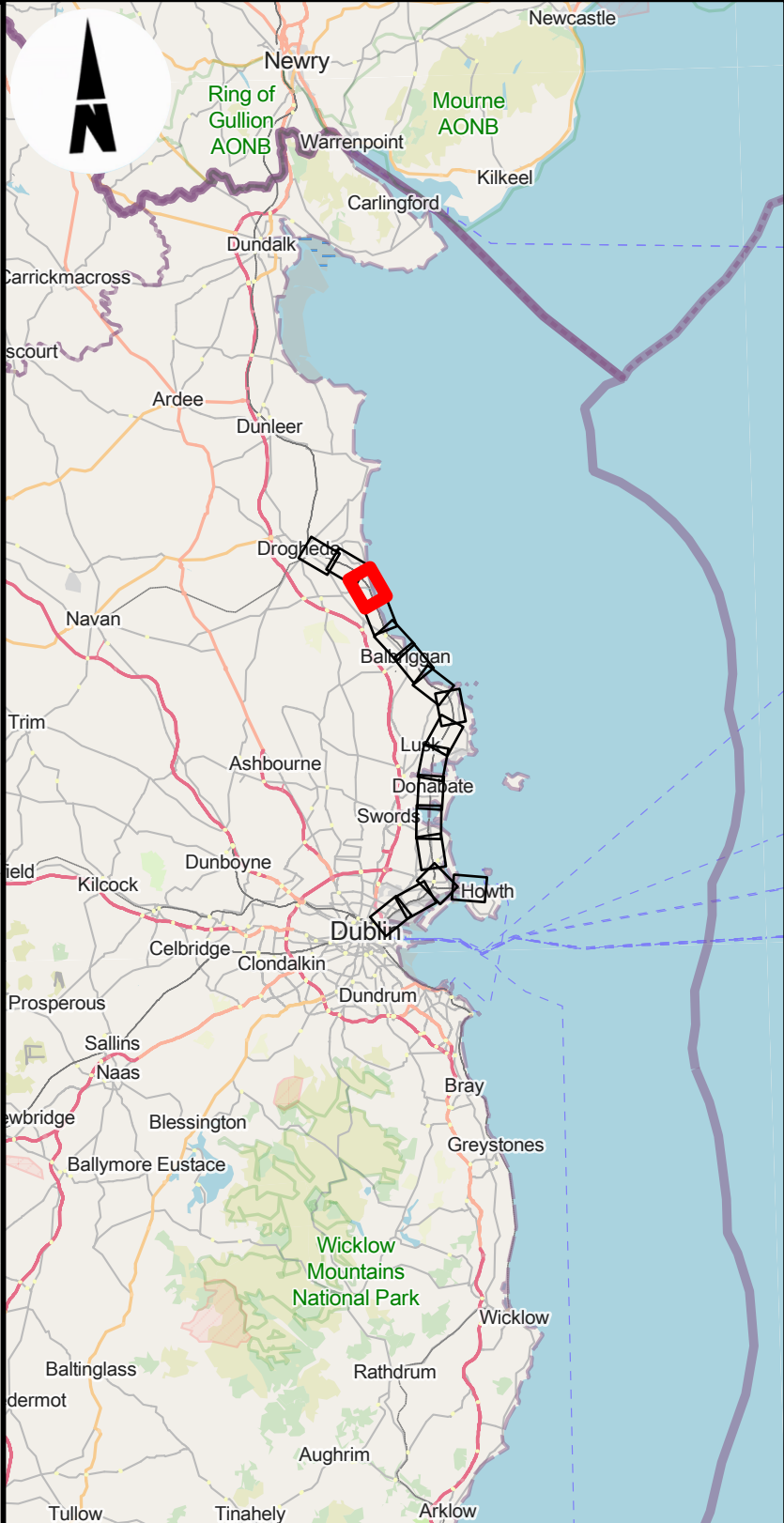
Approved

COD

QMS Code

279933-00

Project Title				
DART+ COASTAL NORTH				
Drawing Title				
ARCHITECTURAL HERITAGE FIGURE 21.1: ARCHITECTURAL HERITAGE FEATURES				
Drawing File Name		Sheet Number	Status	Rev
D+WP56-ARP-ZZ-NL-DR-EVAH-100015		15 of 18	S4	P02



- LEGEND**
- RAILWAY STATIONS
 - DEVELOPMENT BOUNDARY
 - 50M BUFFER
 - ARCHITECTURAL HERITAGE FEATURES

Copyright
© Irish Rail (2023). This drawing is confidential and the copyright in it is owned by Irish Rail. This drawing must not be either loaned, copied or otherwise reproduced in whole or in part or used for any purpose without the prior permission of Irish Rail.

© Ordnance Survey Ireland and Government of Ireland. All O.S. data used for plans are printed under "Copyright Ordnance Survey Ireland 0039723 (OSI Aerial Data or OSI Lidar Data) & 2023/ OSI_NMA_180 (OSI Vector Data)". All elevations are in metres and relate to OSI Geoid Model (OSGM02) Malin Head as defined by existing Project Control. All Co-ordinates are in Irish Transverse Mercator Grd (ITM) as defined by OSI active GPS station Tallaght College (TLLG).

© OpenStreetMap contributors.

NOTES



Rev	Date	Dm	Chk'd	App'd	Description
P02	31/05/2024	DM	CC	COD	PLANNING ISSUE

Client

Date: 07/09/2023

Scale: 1:5000 @ A1
1:10000 @ A3

Project Code: D+WP56

Originator Code: ARP

Engineering Designer

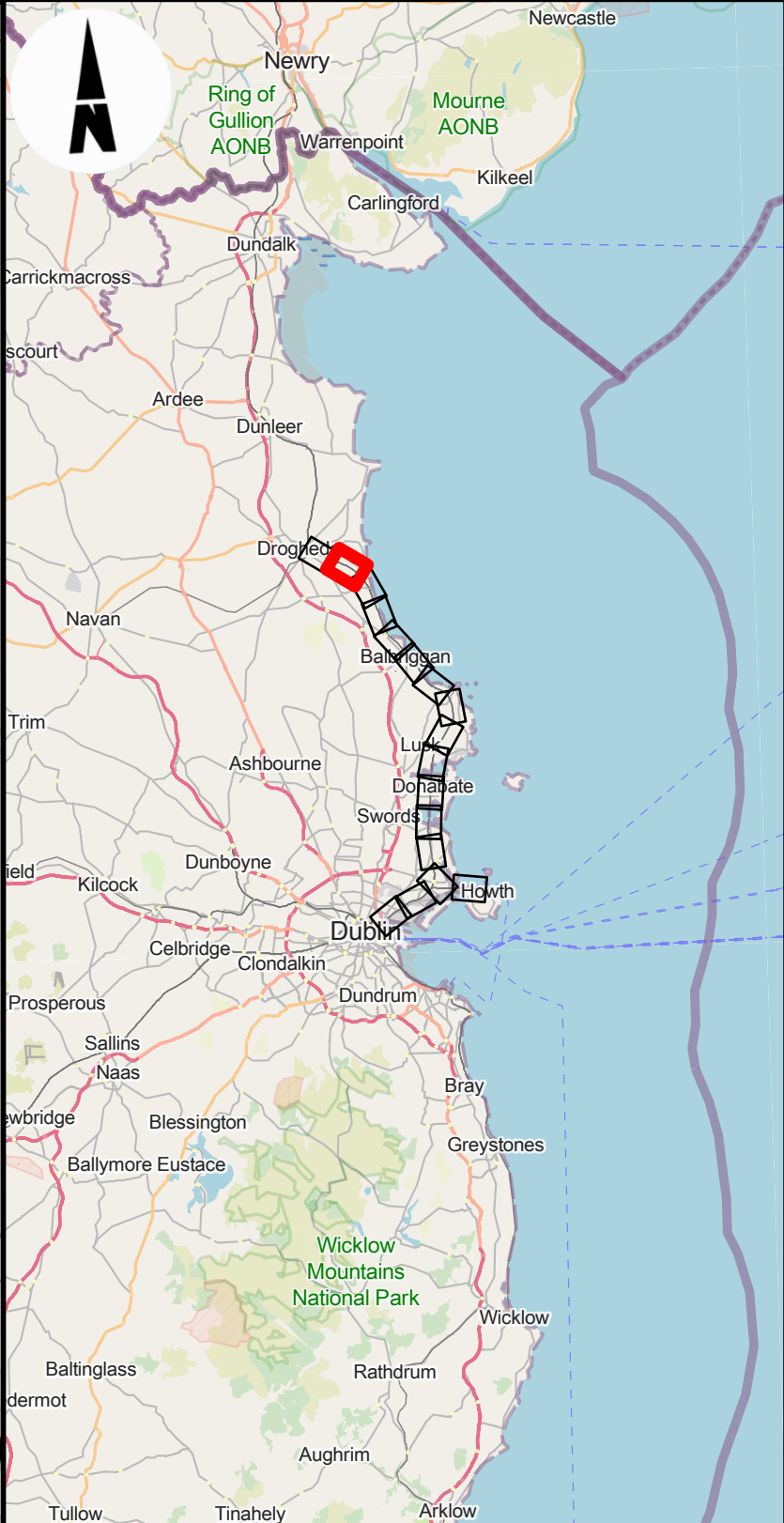
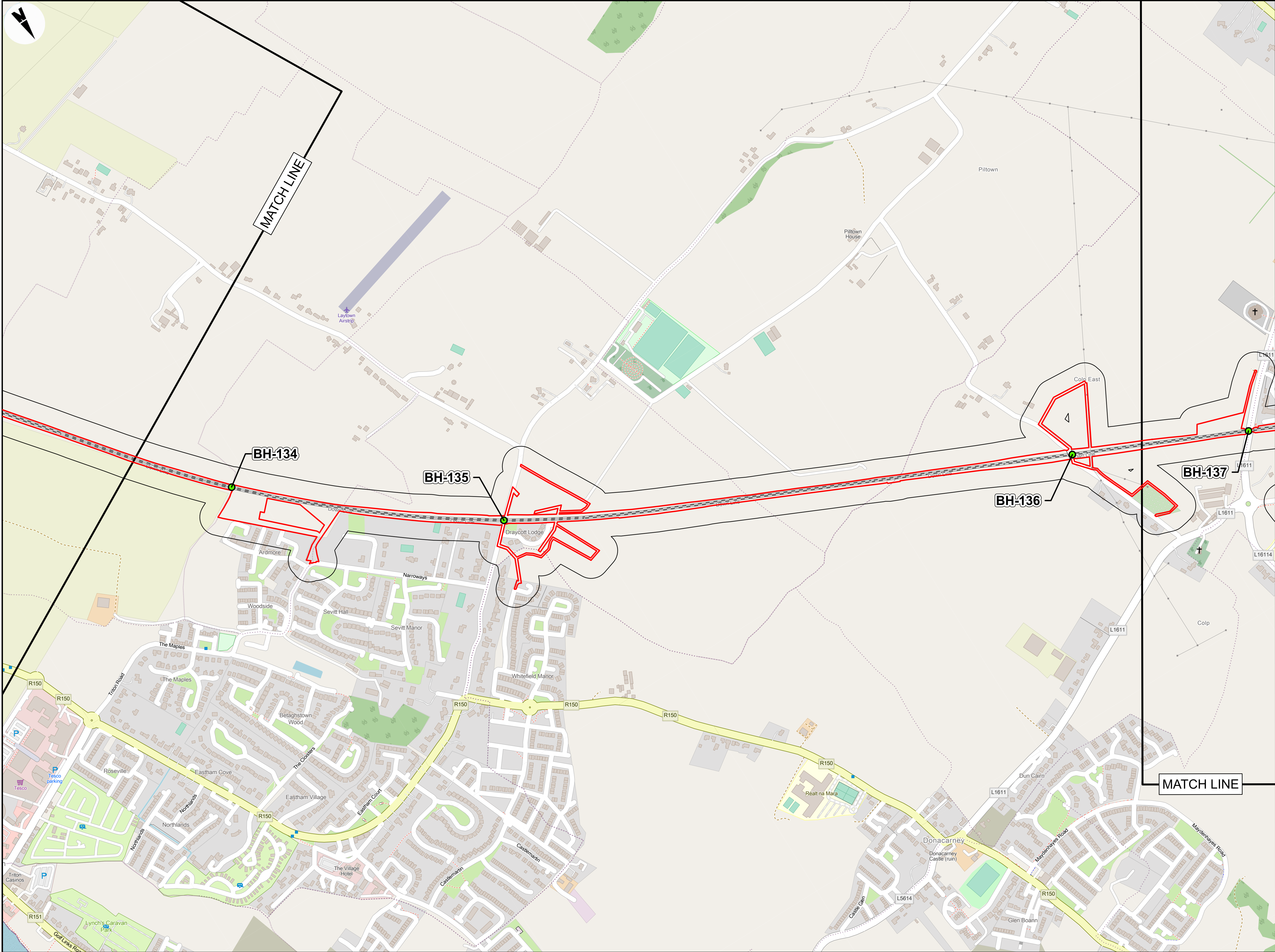
Drawn	DM	Checked	CC	Approved	COD
-------	----	---------	----	----------	-----

QMS Code: 279933-00

Project Title: DART+ COASTAL NORTH

Drawing Title: ARCHITECTURAL HERITAGE
FIGURE 21.1: ARCHITECTURAL HERITAGE FEATURES

Drawing File Name: D+WP56-ARP-ZZ-NL-DR-EVAH-100016	Sheet Number: 16 of 18	Status: S4	Rev: P02
--	------------------------	------------	----------



- LEGEND**
- DEVELOPMENT BOUNDARY
 - 50M BUFFER
 - ARCHITECTURAL HERITAGE FEATURES

Copyright
© Irish Rail (2023). This drawing is confidential and the copyright in it is owned by Irish Rail. This drawing must not be either loaned, copied or otherwise reproduced in whole or in part or used for any purpose without the prior permission of Irish Rail.

© Ordnance Survey Ireland and Government of Ireland. All O.S. data used for plans are printed under "Copyright Ordnance Survey Ireland 0039723 (OSI Aerial Data or OSI Lidar Data) & 2023/ OSI_NMA_180 (OSI Vector Data)". All elevations are in metres and relate to OSI Geoid Model (OSGM02) Malin Head as defined by existing Project Control. All Co-ordinates are in Irish Transverse Mercator Grid (ITM) as defined by OSI active GPS station Tallaght College (TLLG).

NOTES

Tionscadal Éireann
Project Ireland
2040

Rev	Date	Dm	Chk'd	App'd	Description
P02	31/05/2024	DM	CC	COD	PLANNING ISSUE

Client

Date

07/09/2023

Scale

1:5000 @ A1
1:10000 @ A3

Project Code

D+WP56

Originator Code

ARP

Engineering Designer

Drawn	Checked	Approved
DM	CC	COD

QMS Code

279933-00

Project Title

DART+ COASTAL NORTH

Drawing Title

ARCHITECTURAL HERITAGE
FIGURE 21.1: ARCHITECTURAL HERITAGE FEATURES

Drawing File Name

D+WP56-ARP-ZZ-NL-DR-EVAH-100017

Sheet Number

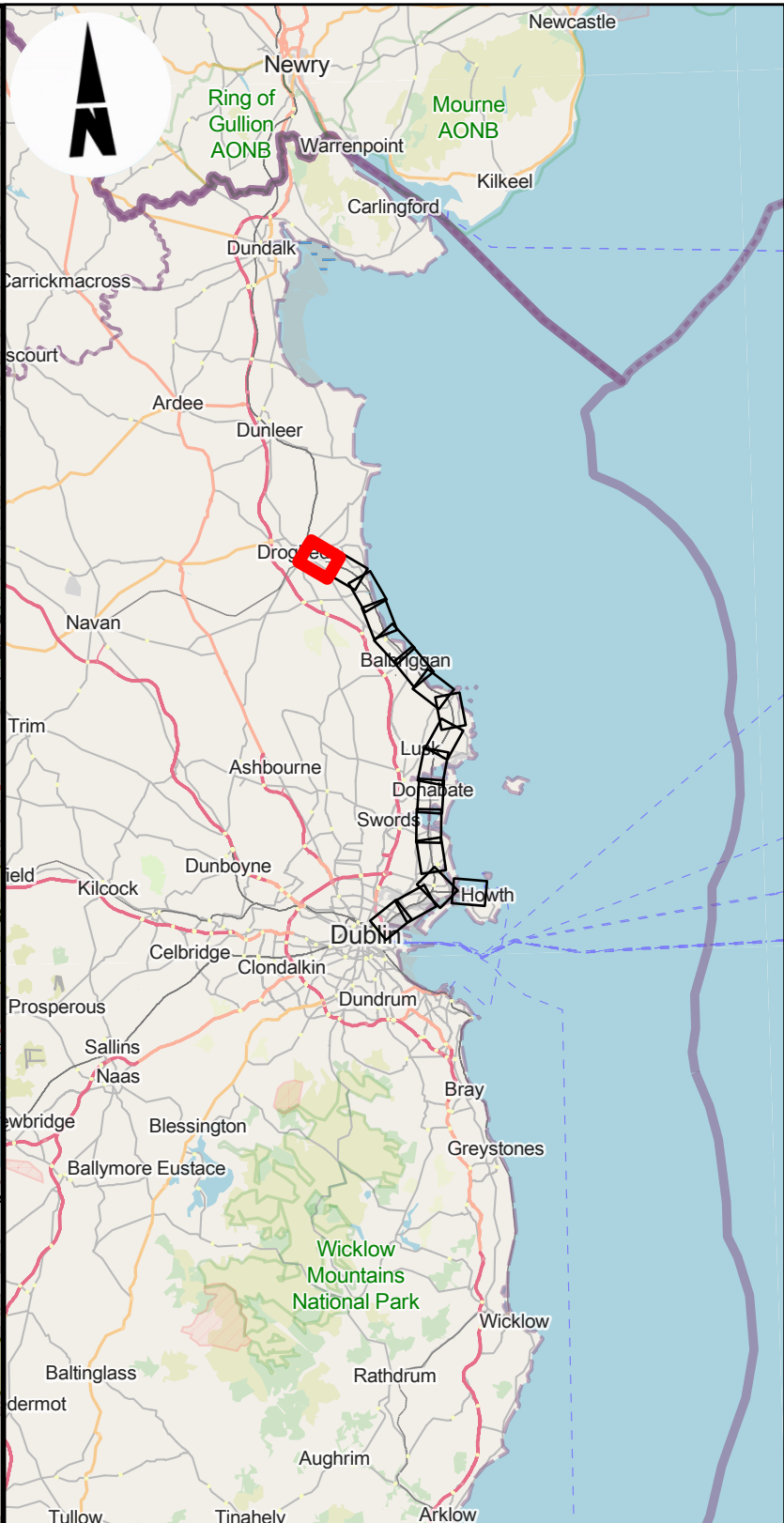
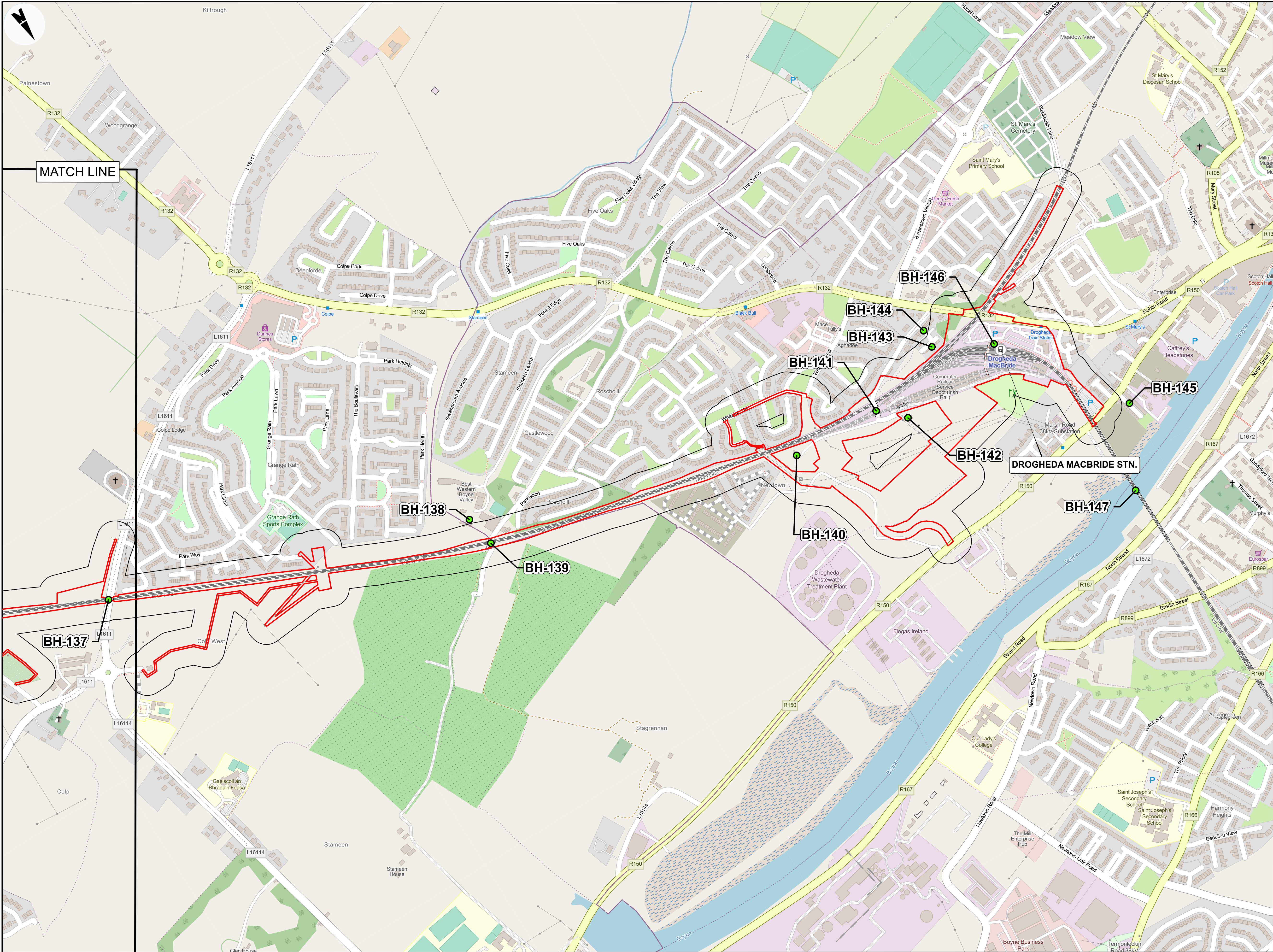
17 of 18

Status

S4

Rev

P02



- LEGEND**
- RAILWAY STATIONS
 - DEVELOPMENT BOUNDARY
 - 50M BUFFER
 - ARCHITECTURAL HERITAGE FEATURES

<div>Copyright</div> <div>© Irish Rail (2023). This drawing is confidential and the copyright in it is owned by Irish Rail. This drawing must not be either loaned, copied or otherwise reproduced in whole or in part or used for any purpose without the prior permission of Irish Rail.</div> <div>© OpenStreetMap contributors.</div> <div>© Ordnance Survey Ireland and Government of Ireland. All O.S. data used for plans are printed under "Copyright Ordnance Survey Ireland 0039723 (OSI Aerial Data or OSI Lidar Data) & 2023/ OSI, NMA, 180 (OSI Vector Data)". All elevations are in metres and relate to OSI Geoid Model (OSGM02) Malin Head as defined by existing Project Control. All Co-ordinates are in Irish Transverse Mercator Grid (ITM) as defined by OSI active GPS station Tallaght College (TLLG).</div>	<div>NOTES</div>	<div><div><div><div><div></div><div></div><div></div></div><div><div></div><div></div><div></div></div></div><div><div></div><div></div><div></div></div></div><div><div><div><div></div><div></div><div></div></div><div><div></div><div></div><div></div></div></div><div><div></div><div></div><div></div></div></div></div> <div><div><div><div></div><div></div><div></div></div><div><div></div><div></div><div></div></div></div><div><div></div><div></div><div></div></div></div> <div><div><div><div></div><div></div><div></div></div><div><div></div><div></div><div></div></div></div><div><div></div><div></div><div></div></div></div> <div><div><div><div></div><div></div><div></div></div><div><div></div><div></div><div></div></div></div><div><div></div><div></div><div></div></div></div> <div><div><div><div></div><div></div><div></div></div><div><div></div><div></div><div></div></div></div><div><div></div><div></div><div></div></div></div> <div><div><div><div></div><div></div><div></div></div><div><div></div><div></div><div></div></div></div><div><div></div><div></div><div></div></div></div> <div><div><div><div></div><div></div><div></div></div><div><div></div><div></div><div></div></div></div><div><div></div><div></div><div></div></div></div> <div><div><div><div></div><div></div><div></div></div><div><div></div><div></div><div></div></div></div><div><div></div><div></div><div></div></div></div> <div><div><div><div></div><div></div><div></div></div><div><div></div><div></div><div></div></div></div><div><div></div><div></div><div></div></div></div> <div><div><div><div></div><div></div><div></div></div><div><div></div><div></div><div></div></div></div><div><div></div><div></div><div></div></div></div> <div><div><div><div></div><div></div><div></div></div><div><div></div><div></div><div></div></div></div><div><div></div><div></div><div></div></div></div> <div><div><div><div></div><div></div><div></div></div><div><div></div><div></div><div></div></div></div><div><div></div><div></div><div></div></div></div> <div><div><div><div></div><div></div><div></div></div><div><div></div><div></div><div></div></div></div><div><div></div><div></div><div></div></div></div> <div><div><div><div></div><div></div><div></div></div><div><div></div><div></div><div></div></div></div><div><div></div><div></div><div></div></div></div> <div><div><div><div></div><div></div><div></div></div><div><div></div><div></div><div></div></div></div><div><div></div><div></div><div></div></div></div> <div><div><div><div></div><div></div><div></div></div><div><div></div><div></div><div></div></div></div><div><div></div><div></div><div></div></div></div> <div><div><div><div></div><div></div><div></div></div><div><div></div><div></div><div></div></div></div><div><div></div><div></div><div></div></div></div> <div><div><div><div></div><div></div><div></div></div><div><div></div><div></div><div></div></div></div><div><div></div><div></div><div></div></div></div> <div><div><div><div></div><div></div><div></div></div><div><div></div><div></div><div></div></div></div><div><div></div><div></div><div></div></div></div> <div><div><div><div></div><div></div><div></div></div><div><div></div><div></div><div></div></div></div><div><div></div><div></div><div></div></div></div> <div><div><div><div></div><div></div><div></div></div><div><div></div><div></div><div></div></div></div><div><div></div><div></div><div></div></div></div> <div><div><div><div></div><div></div><div></div></div><div><div></div><div></div><div></div></div></div><div><div></div><div></div><div></div></div></div> <div><div><div><div></div><div></div><div></div></div><div><div></div><div></div><div></div></div></div><div><div></div><div></div><div></div></div></div> <div><div><div><div></div><div></div><div></div></div><div><div></div><div></div><div></div></div></div><div><div></div><div></div><div></div></div></div> <div><div><div><div></div><div></div><div></div></div><div><div></div><div></div><div></div></div></div><div><div></div><div></div><div></div></div></div> <div><div><div><div></div><div></div><div></div></div><div><div></div><div></div><div></div></div></div><div><div></div><div></div><div></div></div></div> <div><div><div><div></div><div></div><div></div></div><div><div></div><div></div><div></div></div></div><div><div></div><div></div><div></div></div></div> <div><div><div><div></div><div></div><div></div></div><div><div></div><div></div><div></div></div></div><div><div></div><div></div><div></div></div></div> <div><div><div><div></div><div></div><div></div></div><div><div></div><div></div><div></div></div></div><div><div></div><div></div><div></div></div></div> <div><div><div><div></div><div></div><div></div></div><div><div></div><div></div><div></div></div></div><div><div></div><div></div><div></div></div></div> <div><div><div><div></div><div></div><div></div></div><div><div></div><div></div><div></div></div></div><div><div></div><div></div><div></div></div></div> <div><div><div><div></div><div></div><div></div></div><div><div></div><div></div><div></div></div></div><div><div></div><div></div><div></div></div></div> <div><div><div><div></div><div></div><div></div></div><div><div></div><div></div><div></div></div></div><div><div></div><div></div><div></div></div></div> <div><div><div><div></div><div></div><div></div></div><div><div></div><div></div><div></div></div></div><div><div></div><div></div><div></div></div></div> <div><div><div><div></div><div></div><div></div></div><div><div></div><div></div><div></div></div></div><div><div></div><div></div><div></div></div></div> <div><div><div><div></div><div></div><div></div></div><div><div></div><div></div><div></div></div></div><div><div></div><div></div><div></div></div></div> <div><div><div><div></div><div></div><div></div></div><div><div></div><div></div><div></div></div></div><div><div></div><div></div><div></div></div></div> <div><div><div><div></div><div></div><div></div></div><div><div></div><div></div><div></div></div></div><div><div></div><div></div><div></div></div></div> <div><div><div><div></div><div></div><div></div></div><div><div></div><div></div><div></div></div></div><div><div></div><div></div><div></div></div></div> <div><div><div><div></div><div></div><div></div></div><div><div></div><div></div><div></div></div></div><div><div></div><div></div><div></div></div></div> <div><div><div><div></div><div></div><div></div></div><div><div></div><div></div><div></div></div></div><div><div></div><div></div><div></div></div></div> <div><div><div><div></div><div></div><div></div></div><div><div></div><div></div><div></div></div></div><div><div></div><div></div><div></div></div></div> <div><div><div><div></div><div></div><div></div></div><div><div></div><div></div><div></div></div></div><div><div></div><div></div><div></div></div></div> <div><div><div><div></div><div></div><div></div></div><div><div></div><div></div><div></div></div></div><div><div></div><div></div><div></div></div></div> <div><div><div><div></div><div></div><div></div></div><div><div></div><div></div><div></div></div></div><div><div></div><div></div><div></div></div></div> <div><div><div><div></div><div></div><div></div></div><div><div></div><div></div><div></div></div></div><div><div></div><div></div><div></div></div></div> <div><div><div><div></div><div></div><div></div></div><div><div></div><div></div><div></div></div></div><div><div></div><div></div><div></div></div></div> <div><div><div><div></div><div></div><div></div></div><div><div></div><div></div><div></div></div></div><div><div></div><div></div><div></div></div></div> <div><div><div><div></div><div></div><div></div></div><div><div></div><div></div><div></div></div></div><div><div></div><div></div><div></div></div></div> <div><div><div><div></div><div></div><div></div></div><div><div></div><div></div><div></div></div></div><div><div></div><div></div><div></div></div></div> <div><div><div><div></div><div></div><div></div></div><div><div></div><div></div><div></div></div></div><div><div></div><div></div><div></div></div></div> <div><div><div><div></div><div></div><div></div></div><div><div></div><div></div><div></div></div></div><div><div></div><div></div><div></div></div></div> <div><div><div><div></div><div></div><div></div></div><div><div></div><div></div><div></div></div></div><div><div></div><div></div><div></div></div></div> <div><div><div><div></div><div></div><div></div></div><div><div></div><div></div><div></div></div></div><div><div></div><div></div><div></div></div></div> <div><div><div><div></div><div></div><div></div></div><div><div></div><div></div><div></div></div></div><div><div></div><div></div><div></div></div></div> <div><div><div><div></div><div></div><div></div></div><div><div></div><div></div><div></div></div></div><div><div></div><div></div><div></div></div></div> <div><div><div><div></div><div></div><div></div></div><div><div></div><div></div><div></div></div></div><div><div></div><div></div><div></div></div></div> <div><div><div><div></div><div></div><div></div></div><div><div></div><div></div><div></div></div></div><div><div></div><div></div><div></div></div></div> <div><div><div><div></div><div></div><div></div></div><div><div></div><div></div><div></div></div></div><div><div></div><div></div><div></div></div></div> <div><div><div><div></div><div></div><div></div></div><div><div></div><div></div><div></div></div></div><div><div></div><div></div><div></div></div></div> <div><div><div><div></div><div></div><div></div></div><div><div></div><div></div><div></div></div></div><div><div></div><div></div><div></div></div></div> <div><div><div><div></div><div></div><div></div></div><div><div></div><div></div><div></div></div></div><div><div></div><div></div><div></div></div></div> <div><div><div><div></div><div></div><div></div></div><div><div></div><div></div><div></div></div></div><div><div></div><div></div><div></div></div></div> <div><div><div><div></div><div></div><div></div></div><div><div></div><div></div><div></div></div></div><div><div></div><div></div><div></div></div></div> <div><div><div><div></div><div></div><div></div></div><div><div></div><div></div><div></div></div></div><div><div></div><div></div><div></div></div></div> <div><div><div><div></div><div></div><div></div></div><div><div></div><div></div><div></div></div></div><div><div></div><div></div><div></div></div></div> <div><div><div><div></div><div></div><div></div></div><div><div></div><div></div><div></div></div></div><div><div></div><div></div><div></div></div></div> <div><div><div><div></div><div></div><div></div></div><div><div></div><div></div><div></div></div></div><div><div></div><div></div><div></div></div></div> <div><div><div><div></div><div></div><div></div></div><div><div></div><div></div><div></div></div></div><div><div></div><div></div><div></div></div></div> <div><div><div><div></div><div></div><div></div></div><div><div></div><div></div><div></div></div></div><div><div></div><div></div><div></div></div></div> <div><div><div><div></div><div></div><div></div></div><div><div></div><div></div><div></div></div></div><div><div></div><div></div><div></div></div></div> <div><div><div><div></div><div></div><div></div></div><div><div></div><div></div><div></div></div></div><div><div></div><div></div><div></div></div></div> <div><div><div><div></div><div></div><div></div></div><div><div></div><div></div><div></div></div></div><div><div></div><div></div><div></div></div></div> <div><div><div><div></div><div></div><div></div></div><div><div></div><div></div><div></div></div></div><div><div></div><div></div><div></div></div></div> <div><div><div><div></div><div></div><div></div></div><div><div></div><div></div><div></div></div></div><div><div></div><div></div><div></div></div></div> <div><div><div><div></div><div></div><div></div></div></div></div>
---	------------------	--